

+NOTICE!!

These documents have been scanned!

Do not place un-scanned documents beneath this notice!

Do not remove this notice from this file!

GPO Jacket No. 560-102
Print Order 61540
Rise Business Services, LLC
Job=AZ15 8/2/2019



Box Number= AZ15201



Claim Begin-End: AMC279497-AMC276501

1 Initial Receipt



AZ15201-1

AMC279497-AMC279919

UNITED STATES
DEPARTMENT OF THE INTERIOR
BUREAU OF LAND MANAGEMENT

RECEIPT AND ACCOUNTING ADVICE

NO. 2024524

WG/AZ

08/24/94

Subject: CLAIM MAINTENANCE FEE 1995 (45)

2 27 13

4,500.00 *OK*

Applicant:

WESTERN STATES MINERALS INC.
4975 VAN GORDON ST.
WHEAT RIDGE CO., 80033

Remitter: SAME CK. # 018611
303-425-7042

Assignor:

LEASE MANAGEMENT DATA									
<input type="checkbox"/> NEW <input type="checkbox"/> UPDATE <input type="checkbox"/> PAYMENT									
ORIGINAL SERIAL NO.	ASG.	TYPE	ST.	CTY.	FUND SYMBOL			ACRES/UNITS	RATE
AMC 97118, ET AL									
AMOUNT	ANV. DATE	EXP. DATE	BILL CYC.	S/C	DISTRICT	NEXT BILL	MISC. DATA	U of M	ACTUAL UNITS
ASSIGNMENT SERIAL NO.	ASG.	TYPE	ST.	CTY.	FUND SYMBOL			ACRES/UNITS	RATE
AMOUNT	ANV. DATE	EXP. DATE	BILL CYC.	S/C	DISTRICT	NEXT BILL	MISC. DATA	U of M	ACTUAL UNITS

APPLY REMITTANCE

ACTION	FUND SYMBOL	CTY.	AMOUNT
FILING FEE			
RENTAL			
UNEARNED			
REFUND			
TOTAL			
AMOUNT DUE			

Remarks:

41266-41272 7
 276497-276501 5
 260035-4⁵ 11
 97118-25 8
 279081 1
 282649-54 6
 BY: 286818-24 DATE: 7

Lease in Escrow?
 KGS?
 Auto Escalates?
 Auto Renew?

Of Interest?
 Operating Rights?
 Operator
 Bond Filed?

FOR MMS USE ONLY 45

BILLEE	FOREST REFUGE
NUMBER	
OCS SECTION	
CODE	

UNITED STATES
DEPARTMENT OF THE INTERIOR
BUREAU OF LAND MANAGEMENT

RECEIPT AND ACCOUNTING ADVICE

NO. 1413887

Subject: MINING CLAIMS (5)
Applicant: QUEENSTAKE RESOURCES U.S.A., INC
C/O TIMOTHY J PEARSON
BOX 217
WILLCOX WY 83544

MO/AZ NOV 16 87 0 9 1 2000
ON computer 11-23-87
Eji

Remitter: SAME

Assignor:

LEASE MANAGEMENT DATA NEW UPDATE PAYMENT

ORIGINAL SERIAL NO.	ASG.	TYPE	ST.	CTY.	FUND SYMBOL	ACRES/UNITS	RATE
AMC 276497 THRU 276500, ONE MORE CHANGE IN THRU 847							
AMC 276501, KLONDIKE S							

AMOUNT	ANV. DATE	EXP. DATE	BILL CYC.	S/C	DISTRICT	NEXT BILL	MISC. DATA	U of M	ACTUAL UNITS

ASSIGNMENT SERIAL NO.	ASG.	TYPE	ST.	CTY.	FUND SYMBOL	ACRES/UNITS	RATE

AMOUNT	ANV. DATE	EXP. DATE	BILL CYC.	S/C	DISTRICT	NEXT BILL	MISC. DATA	U of M	ACTUAL UNITS
					cmll				

APPLY REMITTANCE

ACTION	FUND SYMBOL	CTY.	AMOUNT
FILING FEE			
RENTAL			
UNEARNED			
REFUND			
TOTAL			
AMOUNT DUE			

Remarks: #4 partly on Fee
1-4 Code 880 SRHE
#5 " " SK
OK
BY: DATE:

Lease in Escrow?
 KGS? Of Interest?
 Auto Escalates? Operating Rights?
 Auto Renew? Operator
Bond Filed?

FOR MMS USE ONLY

BILLEE NUMBER	FOREST REFUGE
OCS SECTION	
CODE	

UNITED STATES
DEPARTMENT OF THE INTERIOR
BUREAU OF LAND MANAGEMENT

RECEIPT AND ACCOUNTING ADVICE

NO. 1413887

02

Subject: MINING CLAIMS (5) MC/AZ NOV 16 97 0 9 1 2000
 Applicant: QUEENSTAKE REBOURCES U.S.A. INC ON Computer 11-23-87
 C/O TIMOTHY J PEARSON
 BOX 217
 WILLCOX AZ 85644
 Remitter: SAME
 Assignor:

LEASE MANAGEMENT DATA									
<input type="checkbox"/> NEW <input type="checkbox"/> UPDATE <input type="checkbox"/> PAYMENT									
ORIGINAL SERIAL NO.	ASG.	TYPE	ST.	CTY.	FUND SYMBOL			ACRES/UNITS	RATE
AMC 276497 THRU 276500,									
AMC 276501, KLONDIKE 5									

AMOUNT	ANV. DATE	EXP. DATE	BILL CYC.	S/C	DISTRICT	NEXT BILL	MISC. DATA	U of M	ACTUAL UNITS

ASSIGNMENT SERIAL NO.	ASG.	TYPE	ST.	CTY.	FUND SYMBOL			ACRES/UNITS	RATE

AMOUNT	ANV. DATE	EXP. DATE	BILL CYC.	S/C	DISTRICT	NEXT BILL	MISC. DATA	U of M	ACTUAL UNITS
					CMU				

APPLY REMITTANCE			
ACTION	FUND SYMBOL	CTY.	AMOUNT
FILING FEE			
RENTAL			
UNEARNED			
REFUND			
TOTAL			
AMOUNT DUE			

Remarks: #4 partly on Fee
 1-4 Code 880 SRHE
 #5 " " SK
 OK
 BY: _____ DATE: _____

Lease in Escrow?
 KGS?
 Auto Escalates?
 Auto Renew?
 Of Interest?
 Operating Rights?
 Operator
 Bond Filed?

FOR MMS USE ONLY		
BILLEE	NUMBER	FOREST REFUGE
OCS SECTION		
CODE		

UNITED STATES
DEPARTMENT OF THE INTERIOR
BUREAU OF LAND MANAGEMENT

RECEIPT AND ACCOUNTING ADVICE

NO. 1413901

Subject: MINING CLAIMS (1)

*MC/AZ NOV 19 87 A-27-87
ON computer 11-23-87 ^{es}ji*

Applicant: QUEENSTAKE
BOX 217
WILLOUX AZ 85644

Remitter: TIMOTHY J PEARSON
E. SAME

Assignor:

LEASE MANAGEMENT DATA									
<input type="checkbox"/> NEW <input type="checkbox"/> UPDATE <input type="checkbox"/> PAYMENT									
ORIGINAL SERIAL NO.	ASG.	TYPE	ST.	CTY.	FUND SYMBOL			ACRES/UNITS	RATE
AMC 276497, ADDITIONAL FEE									
AMOUNT	ANV. DATE	EXP. DATE	BILL CYC.	S/C	DISTRICT	NEXT BILL	MISC. DATA	U of M	ACTUAL UNITS
ASSIGNMENT SERIAL NO.	ASG.	TYPE	ST.	CTY.	FUND SYMBOL			ACRES/UNITS	RATE
AMOUNT	ANV. DATE	EXP. DATE	BILL CYC.	S/C	DISTRICT	NEXT BILL	MISC. DATA	U of M	ACTUAL UNITS

APPLY REMITTANCE			
ACTION	FUND SYMBOL	CTY.	AMOUNT
FILING FEE			
RENTAL			
UNEARNED			
REFUND			
TOTAL			
AMOUNT DUE			

Remarks:

BY: _____ DATE: _____

- Lease in Escrow?
- KGS? Of Interest?
- Auto Escalates? Operating Rights?
- Auto Renew? Operator
- Bond Filed?

FOR MMS USE ONLY	
BILLEE	FOREST REFUGE
NUMBER	
OCS SECTION	
CODE	

UNITED STATES
DEPARTMENT OF THE INTERIOR
BUREAU OF LAND MANAGEMENT

RECEIPT AND ACCOUNTING ADVICE

NO. 1413901

02

Subject: MINING CLAIMS (1)

MC/AZ NOV 19 87 P. 29-87
ON COMPUTER

500

Applicant: QUEENSTAKE
BOX 217
WILLOOX AZ 85644

ON COMPUTER 11-23-87

Remitter: TIMOTHY J PEARSON
SAME

Assignor:

LEASE MANAGEMENT DATA									
<input type="checkbox"/> NEW <input type="checkbox"/> UPDATE <input type="checkbox"/> PAYMENT									
ORIGINAL SERIAL NO.	ASG.	TYPE	ST.	CTY.	FUND SYMBOL			ACRES/UNITS	RATE
AMC 276497, ADDITIONAL FEE									
AMOUNT	ANV. DATE	EXP. DATE	BILL CYC.	S/C	DISTRICT	NEXT BILL	MISC. DATA	U of M	ACTUAL UNITS
ASSIGNMENT SERIAL NO.	ASG.	TYPE	ST.	CTY.	FUND SYMBOL			ACRES/UNITS	RATE
AMOUNT	ANV. DATE	EXP. DATE	BILL CYC.	S/C	DISTRICT	NEXT BILL	MISC. DATA	U of M	ACTUAL UNITS

APPLY REMITTANCE			
ACTION	FUNDSYMBOL	CTY.	AMOUNT
FILING FEE			
RENTAL			
UNEARNED			
REFUND			
TOTAL			
AMOUNT DUE			

Remarks:

BY: _____ DATE: _____

- Lease in Escrow?
- KGS? Of Interest?
- Auto Escalates? Operating Rights?
- Auto Renew? Operator
- Bond Filed?

FOR MMS USE ONLY		
BILLEE	NUMBER	FOREST REFUGE
OCS SECTION		
CODE		

NOTICE!!

These documents have been scanned!

Do not place un-scanned documents beneath this notice!

Do not remove this notice from this file!

GPO Jacket No. 560-102
Print Order 61540
Rise Business Services, LLC
Job=AZ15 8/2/2019



Box Number= AZ15201



Claim Begin-End: AMC279497-AMC276501

2 Correspondence



AZ15201-1

AMC279497-AMC279919

AMC 41266
AMC 276497

Notice of Appeal, Notice of Request for Stay

January 2, 2020

Elena Fink
Deputy State Director
Lands, Minerals and Energy Division
United States Department of the Interior
Bureau of Land Management
Arizona State Office
One North Central Avenue, Suite 800
Phoenix, Arizona 85004-4427

Regarding:
3830 (9200) PB
AMC41266-AMC41272, AMC276497-AMC276501

Dear Ms. Fink,

We are William C. Barry and Laura L. Barry, owners of the following claims: KLONDIKE 1-4, ARIZONA 1-3, ONE MORE CHANCE 1-4, KLONDIKE 5 Please refer to return receipt No. 9214 8901 9403 8399 3345 73.

Please accept this notice as our intention to file an appeal. I understand that I have 30 days from your receipt of appeal notice to file the documentation pertinent to the appeal.

In addition, we are respectfully requesting a stay of decision pending appeal based on the following: The claims have belonged to us for over forty years. We believe that the documentation will show that the claims were unfairly forfeited, due to a lease transfer made without the transferring company informing us. The new company leasing the property (Metal NRG) is now trying to contact the BLM to correct the situation. There has been little to no environmental damage to the property in the last 40 years. It is in the public interest to stay the forfeiture decision.

Thank you for your consideration.

William C. Barry
Laura L. Barry

9241 E. Speedway Blvd.
Tucson, AZ. 85710-1845

RECEIVED
BLM-AZ STATE OFFICE
2020 JAN - 7 P 1:18
PHOENIX, ARIZONA

AMC 41266
AMC 276497



United States Department of the Interior
Office of Hearings and Appeals
Interior Board of Land Appeals
801 N. Quincy St., Suite 300
Arlington, VA 22203

703-235-3750

703-235-8349 (fax)

DOCKETING NOTICE

January 16, 2020

Appeal of

William C. Barry and Laura L. Barry

Appealed decision issued by: BLM
Underlying Case No.: AMC41266, AMC276497
Subject: Mining Claims

RECEIVED
BLM-AZ STATE OFFICE
2020 JAN 21 P 3:07
PHOENIX, ARIZONA

To Whom It May Concern:

The Interior Board of Land Appeals has received this appeal from a BLM decision and has docketed it under the number IBLA-2020-0172 Please refer to this IBLA docket number in any pleading, motion, or other document filed with the Board in relation to this appeal.

The Board does not have an electronic filing system and will only accept official filings in paper format, either by hand delivery or bona fide mail delivery service. The only exception is for extension-of-time requests, which may be officially filed by FAX to (703) 235-8349. Otherwise, submitting a filing electronically, by email or by fax, does not constitute official filing with the Board for any purpose.

If you file a pleading, motion, or other document with the Board that includes exhibits, declarations, or other attachments that exceed 20 pages, then please file those attachments digitally, i.e., on an accompanying compact disc or thumb drive.

If you wish to provide an *unofficial* copy of a filing, you may submit it by email to ibla@oha.doi.gov. We encourage you to email us a copy of official filings. All filings must comply with the formatting requirements at 43 C.F.R. § 4.401(d).

Please provide the Board with your email address. You may do so by emailing the Board at

ibla@oha.doi.gov. Please include your name, the name of your appeal, and the docket number. If we have your email address, then we will only email to you the Orders and/or Decisions the Board issues in your appeal; we will not send you those documents by U.S. mail.

The Board's website provides a copy of our procedural regulations, a comprehensive list of frequently-asked questions and their answers, a list of all pending cases and their statuses, and other resources. Please visit <https://www.doi.gov/oha/organization/ibla>.

Thank you.

ADMINISTRATIVE RECORD INDEX

LEAD CASE FILE NUMBERS: AMC41266; AMC276497;

WILLIAM C. BARRY and LAURA L. BARRY

TAB NUMBER	DATE	DOCUMENT DESCRIPTION	NUMBER OF PAGES
1	1/7/2020	Notice of Appeal and Docketing Notice	2 Pages
2	12/6/2019	Decision Letter - Mining Claims Declared Forfeit (3 pgs); Attachment - Appeal Form 1842-1 (4 pgs)	7 Pages
3	10/16/1987 thru 8/21/2018	<ul style="list-style-type: none"> ▪Annual Assessment Docs shared by both files dated: 9/19/1988 thru 8/21/2018; (226 pgs) ▪Additional Annual Assessment Docs from AMC41266 dated:12/10/1980 thru 10/16/1987; (30 pgs) 	256 Pages
4	11/24/1992	1-Quitclaim Deed for AMC276497	3 Pages
5	14 originals dated 5/10/1979; 14 Amendments dated 3/7/1984; 10 originals dated 11/16/1987	Mining Claim Location Notices for: (A) AMC41266 thru AMC41272 (14 originals and 14 Amendments); (B) AMC276497 thru AMC276501; (10 originals);	38 Pages
6	1/28/2020	Mining Claim Serial Register Pages	12 pages

United States Department of the Interior
Office of Hearings and Appeals
Interior Board of Land Appeals
Re: Docket# IBLA-2020-0172
Underlying case No: AMC41266, AMC276497.

RECEIVED
BIA-AZ STATE OFFICE
2020 FEB - 1 P 2: 26
PHOENIX, ARIZONA

Dear Office of Hearings and Appeals:

We are William C. Barry and Laura L. Barry. We have owned the claims in question since 1979 and lived on the property in Dos Cabezas Arizona from 1972 until 1986. These are our only claims. (Exhibit 1: original filing document sample...all others in my possession) The claims have been leased continuously to various mining companies beginning with Phelps-Dodge since 1983. During the intervening almost 40 years it has been the responsibility of the mining company to do assessment work or pay BLM mining maintenance fee payment. (Exhibit 2: Section 2.9 Assessment Work from 1993 contract, amended in 1999).

In 2018, on 6/15/18 we received the required lease payment from Winston Gold Corporation of at Suite 201 - 919 Notre Dame Ave., Winnipeg, Manitoba, Canada R3E 0M8 (Exhibit 3: Laura's Bank Statement). William Barry received an equal amount.

On July 24, 2018 Winston Gold sold their interest in our claims to Metal NRG PLC whose office is at 1 Ely Place, London, EC1N 1RY. Neither Winston Gold nor Metal NRG informed us of the sale. It is stipulated in our last signed contract (1993, amended in 1999) that companies may sell the claims without the owner's permission, however they must adhere to terms of the contract, one of which was promptly notifying the owners. (Exhibit 4: Section 8.3 Assignability)

In June of 2019, having not been informed of the sale, we wondered what had happened to the lease money due us from Winston Gold. Upon speaking with our contact there, Max Polinsky, we were finally informed of the sale to NRG, over the phone, almost a year after it had occurred.


William Barry immediately contacted Rolf Gerritsen, our contact at NRG concerning our lease money, and later his duty to pay the BLM maintenance fee. The lease payment was finally transmitted on 10/03/2019. (Exhibit 5: Laura's Statement) William also received an equal amount.

In mid-December we received the letter dated December 6, 2019 saying the claims were forfeited for non-payment. (Exhibit 6: 3830 (9200) PB from United State Department of the Interior). Upon my phone notification to him, Rolf Gerritsen at NRG contacted the number provided and tried to resolve the situation. (Exhibit 7, Exhibit 8: two email communications, Exhibit 9: letter from Metal NRG). William and I filed a Notice of Appeal received by January 6 of 2020. (Exhibit 10: Notice of Appeal)

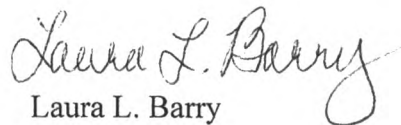
We feel these claims have been forfeited by us unfairly. We staked them at 29 years old in the days when claim documents were put in Prince Albert cans on a post. We spent summers doing assessment work, maintaining roads and clearing tunnel entrances. Every company except these two has for nearly forty years treated us fairly and complied with our contractual agreements.

We are requesting a reversal of the forfeiture. I have already forwarded my email address: fiddlebarry@live.com

Thank you for your attention.


William C. Barry

9241 E. Speedway Blvd.
Tucson, Arizona 85710-1845


Laura L. Barry

2851 W. Goldfield Dr.
Tucson, Arizona 85745

RECEIVED
BEMAZ STATE OFFICE

2020 FEB - 7 P 2: 25

PHOENIX, ARIZONA

NOTICE OF LOCATION
(Lode)

M ser # A MC 41266

NOTICE IS HEREBY GIVEN that the Klondike No. 1
lode mining claim was located by William C. & Laura L. Barry ,
whose address is Dos Cabezas Star Route, Willcox, Arizona 85643
on February 22 , 19 79 .

This claim is 1,500 feet in length along the vein or deposit of
mineral-bearing rock in place and 600 feet in width (300 feet on
either side of the center line of the claim), forming a claim in the
shape of a parallelogram. The general course of the claim is east
to west. This notice is posted at the northeast corner of the
claim, which location monument is in Section 22 , Township
14S , Range 27E , G&SRM.

The claim is situated in the Dos Cabezas Mining District
approximately 3 miles in a northeasterly direction from the town
of Dos Cabezas and falls within the SE 1/4 of Sec. 22; NE 1/4 of Sec. 27
of Section(s) 22,27 , Township 14S , Range 27E , G&SRM,
Cochise County, Arizona.

Cathi Smeltz
Witness

William C. Barry
Laura Lee Barry
Locators

STATE OF ARIZONA }
COUNTY OF COCHISE } cc

3901

Witness my hand and seal
Christine Rhodes
County Recorder
J. Wang Deputy
Fee \$3.00



I hereby certify that the within
instrument was recorded at the
request of: Laura & Wm C Barry
Dos Cabezas Star Rte. Willcox, Ariz
DATE Feb. 22, 1979 9:35 A.M. (85643)
Docket 1309
Page 166-167

Filmed MA
Indexed gu
Blotted gu

Exhibit 1
Pg 3

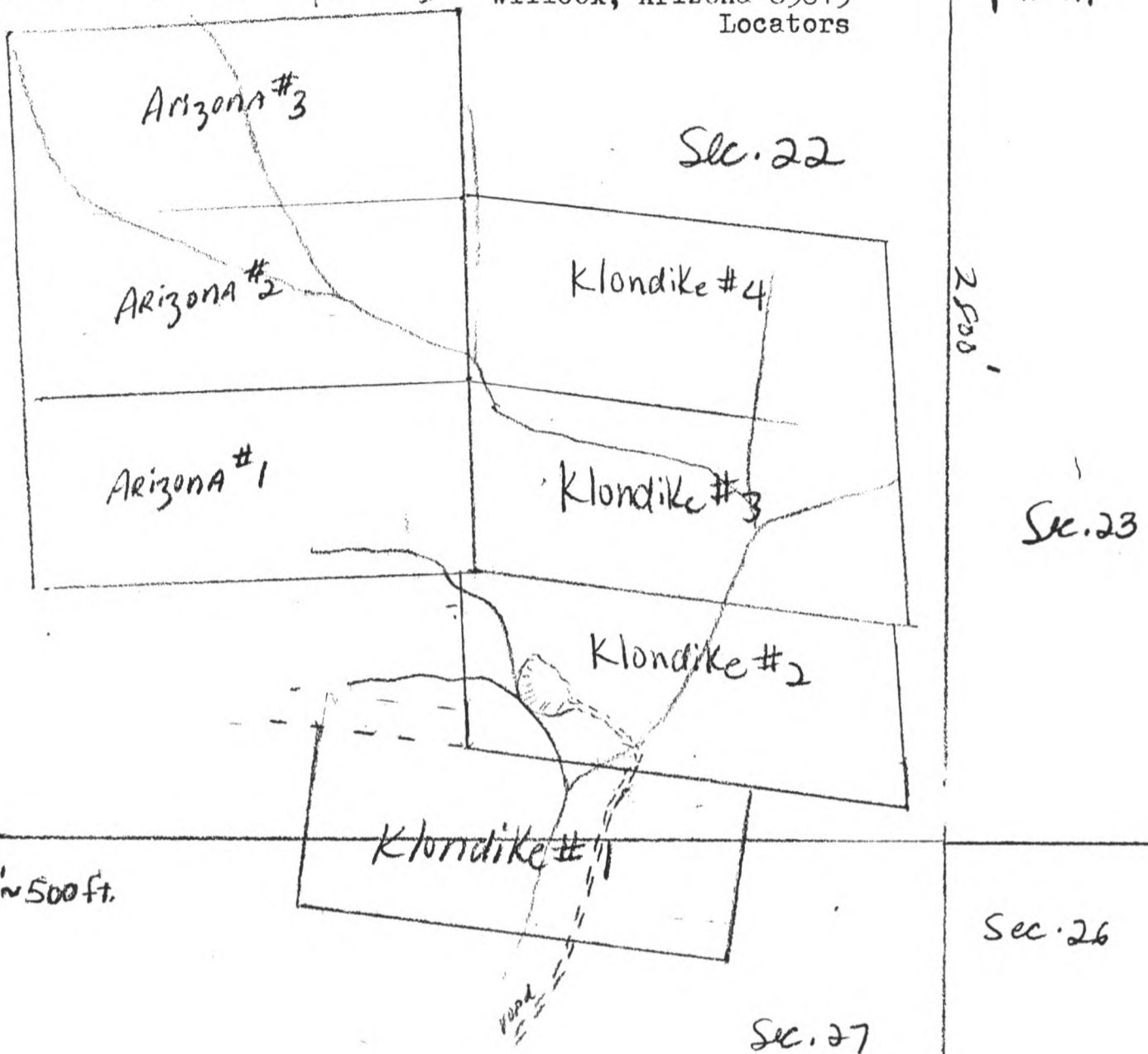
RECEIVED
BENAZ STATE OFFICE
2020 FEB - 1 P 2: 25
PHOENIX, ARIZONA

TOWNSHIP 14S
RANGE 27E
COCHISE COUNTY, ARIZONA
February 22, 1979

KLONDIKE NO. 1

OF CLAIM
William C. & Laura J. Barry
Dos Cabezas Star Route
Willcox, Arizona 85643
Locators

North



The above map is for the group of claims known as Klondike Nos. 1,2,3,4 and Arizona Nos. 1,2,3. Following is boundary description for:

KLONDIKE NO. 1

The bearing and distance between corners is as follows: beginning at the northeast corner, a rock monument at which the location notice is posted, thence southerly a distance of 600 feet to a rock monument, the southeast corner; thence westerly a distance of 1500 feet to a rock monument the southwest corner; thence northerly a distance of 600' to a rock monument the northwest corner; thence easterly a distance of 1500 feet to the place of beginning. The northeast corner of the claim bears northwesterly a distance of 850 feet from the Section corner common to Sections 22,23, 26, 27, Township 14S, Range 27E, G.&S.R.B.&M.

Exhibit 1 Pg 4

PHOENIX, ARIZONA

2020 FEB - 1 P 2 22

RECEIVED
BLM AZ STATE OFFICE

Notice of Mining Location

LODE CLAIM

TO ALL WHOM IT MAY CONCERN:

This Mining Claim, the name of which is the Klondike No. 1
Mining Claim, situate on land belonging to the United States of America, and in which there are valuable mineral deposits, was entered upon and located for the purpose of exploration and purchase by William C. Barry, a citizen of the United States
Laura L. Barry, a citizen of the United States

(LOCATOR MUST INSERT EITHER "A CITIZEN OF THE UNITED STATES," OR "WHO HAS DECLARED HIS INTENTION TO BECOME A CITIZEN OF THE UNITED STATES.")
the undersigned, on the 16th day of February, 1979

The length of this claim is 1500 feet and we claim 950 feet in a n
easterly direction and 550 feet in a westerly direction from
the center of the discovery point, at which this notice is posted, lengthwise of the claim together with
300 feet in width of the surface grounds, on each side of the center of said claim. The
general course of the lode deposit and premises is from the east
to the west

The claim is situated and located in the Dos Cabezas Mining District, in
Cochise County in the State of Arizona, about 3 miles
in a northeasterly direction from the town of Dos Cabezas:
In the northcentral section of Sec. 27 and southcentral section of
Section 22, T. 14S, R. 27E., G&SRM. The adjoining claims are: on the
north Dodge and Klondike No. 2; on the south, Ebba No. 1 and Ebba No. 2
and on the west, Stutz.

The surface boundaries of the claim are marked upon the ground as follows:

Beginning at a monument of rocks

at a point in a n easterly direction 950 feet from
the discovery point (at which this notice is posted), being in the center of the east

end line of said claim; thence southerly 300 feet to a monument
, being the southeast corner of said claim;
thence westerly 1500 feet to a monument being at the
southwest corner of said claim; thence northerly 300 feet
to a monument at the center of the west end of this claim;
thence northerly 300 feet to a monument, being at the
northwest corner of said claim; thence easterly 1500 feet
to a monument at the northeast corner of said claim;
thence southerly 300 feet to the place of beginning.

Dated and posted on the grounds this 16th day of February, 1979

Larry Ellison
Witness

William C. Barry
Laura Lee Barry
Locator(s)

Exhibit 1



STATE OF ARIZONA }
COUNTY OF COCHISE } ss.

Witness my hand and Official Seal

CHRISTINE RHODES

County Recorder

Christine Rhodes Deputy

Indexed	Photostat Compared	Blotted
MA		

Fee \$3.00
\$1.00

Docket 1308

I hereby certify that the within instrument was filed and recorded at request of

William C. Barry
William, Arizona

Date FEB 16 '79 - 11 35 AM

Page 103 No. 3512

Excerpts from the Mining Laws of the State of Arizona
Title XLVII of the Revised Statutes of 1901, and Amendments thereto.

Sec. 2. Such location shall be made by erecting at or contiguous to the point of discovery a conspicuous monument of stones not less than three feet in height, or an upright post securely fixed, projecting at least four feet above the ground, in which monument of stones or on which post there shall be posted a location notice which shall be signed by the name or names of the locator or locators.

Sec. 4. From the time of the location of a mining claim, as above specified, the locator shall be allowed ninety days within which to do or cause to be done the following things:

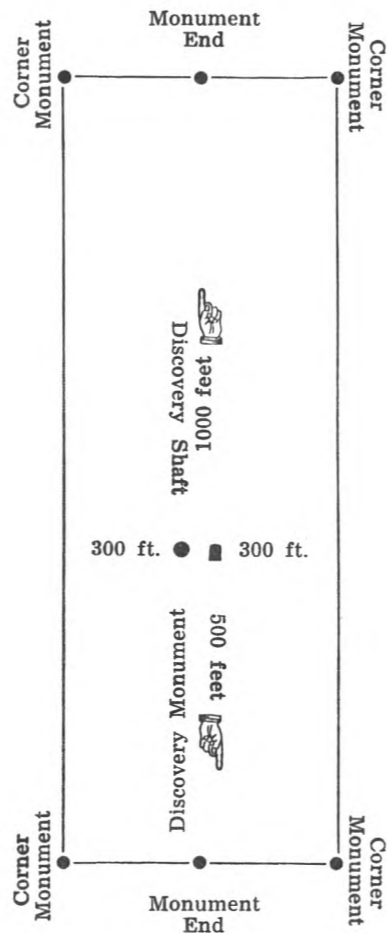
* * * * *

2. To sink a discovery shaft in the claim to a depth of at least eight feet from the lowest part of the rim on the shaft at the surface, and deeper, if necessary, until there is disclosed in said shaft minerals in place.

Sec. 6. Such surface boundaries shall be marked by six substantial posts projecting at least four feet above the surface of the ground, or by substantial stone monuments at least three feet high, to-wit: One at each corner of said claim and one at the center of each end-line thereof.

Sec. 8. Location notice may be amended at any time and the monuments changed to correspond with the amended location; Provided, That no change shall be made that will interfere with the rights of others.

Note: Whenever possible in re-locating an abandoned claim give name of former location and name of locator(s).



This diagram is to give locator a general idea of plan of location under the new law. The Discovery Shaft can be in the center of claim or any distance from either end desired. In the diagram it is placed 500 feet from one end and 1000 feet from the other. Commence description of claim at a center end monument, giving its distance and direction from center of Discovery Shaft, thence bound the claim in either direction. In description be careful to state locality of claim with reference to some natural object, or permanent monument, as will identify the claim.

RECEIVED
BLM AZ STATE OFFICE

2020 FEB -7 P 2:26

PHOENIX, ARIZONA

2.8 Indemnity. Except as otherwise set forth in Section 8.4, WSMC will hold Owner harmless and fully indemnify it against any and all claims or demands which may be made upon Owner or against the Property, for, or on account of, any debt or expense contracted or incurred by WSMC in conducting its activities pursuant to this Mining Lease, and WSMC will defend and hold Owner harmless and fully indemnify it as to any liability for, or on account of, injury to, or death of, any person or damage to any property sustained during the term of this Mining Lease, resulting from any act or omission of WSMC, its agents or employees.

2.9 Assessment Work. Commencing with the assessment year ending on September 1, 1993, and for each assessment year thereafter in which this Mining Lease is in effect, WSMC shall, subject to the provisions of Section 5.5 below, perform assessment work required by federal and state laws and regulations, or pay any holding fees required in lieu thereof, to maintain the unpatented mining claims subject to this Mining Lease, and record and file affidavits of such performance or payment as may be required. In the event that WSMC reasonably determines that any of the unpatented mining claims subject to this Mining Lease are invalid for any reason, it will have no obligation to undertake such assessment work (or pay such holding fees) and filings with respect to such mining claims. WSMC shall promptly provide Owner with copies of the recorded affidavits. WSMC shall not be liable for the loss of unpatented mining claims for failure to perform assessment work, if it performs work which it reasonably and in good faith, in accordance with accepted practices of the mining industry, believed was sufficient to satisfy such work requirements.

2.10 Liens and Encumbrances. WSMC shall keep the title to the Property free and clear of all liens and encumbrances resulting from its operations hereunder; provided, however, that WSMC may refuse to pay any claims asserted against it which it disputes in good faith. WSMC shall contest any suit commenced to enforce such a claim, and, if the suit is decided against WSMC, shall promptly pay the judgment.

2.11 Reclamation. WSMC shall reclaim the surface of the Property disturbed by its operations under this Mining Lease in accordance with applicable federal, state and local laws, rules and regulations.

ARTICLE III - ROYALTIES

3.1 Production Royalties. Owner reserves, and WSMC shall pay to Owner as Production Royalty, three percent (3%) of the NET SMELTER RETURNS from the ores of Valuable Minerals, including by-products and co-products thereof, produced and sold from the Property. NET SMELTER RETURNS shall mean the actual proceeds of sale of Valuable Minerals received by WSMC from the sale of ore, ore concentrates, bullion or other products mined, produced, and sold from the Property from a smelter, refinery or other ore buyer after the deductions of smelter

Exhibit 2

Pg 6

PHOENIX, ARIZONA

200 FEB - 7 P 2: 26

RECEIVED
BIMAZ STATE OFFICE

Deposits and other additions - continued

Date	Description	Amount
06/15/18	WIRE TYPE:WIRE IN DATE: 180615 TIME:1457 ET TRN:2018061500361742 SEQ:S0681661F72001/416819 ORIG:WINSTON GOLD CORP. ID:CAHKBC3170350100 SND BK:CITIBANK, N.A. ID:0008 PMT DET:LEASE PAYMEN T 2018	4,400.00
06/29/18	BKOFAMERICA MOBILE 06/29 3703023240 DEPOSIT *MOBILE AZ	3,000.00
07/05/18	FRANKLIN MUTUAL DES:FRANKLIN I ID:XXXXXXXXXX77966 INDN:BARRY OLAUR CO ID:1943025603 PPD	243.01
07/06/18	FRANKLIN MUTUAL DES:TEMPLETON ID:XXXXXXXXXX42731 INDN:BARRY OLAUR CO ID:1202852473 PPD	230.00
07/11/18	Interest Earned	0.07
Total deposits and other additions		\$11,923.08

Withdrawals and other subtractions

Date	Description	Amount
06/13/18	Online Banking payment to CRD 4023 Confirmation# 0694739484	-150.00
06/21/18	Online Banking payment to CRD 4023 Confirmation# 3760280930	-2,000.00
06/29/18	Online Banking payment to CRD 4023 Confirmation# 0330209694	-1,000.00
07/11/18	SAFEWAY STORE 07/11 #000525703 PURCHASE SAFEWAY STORE 19 TUCSON AZ	-169.95
Total withdrawals and other subtractions		-\$3,319.95

Service fees

Date	Transaction description	Amount
06/15/18	Preferred Rewards-Wire Fee Waiver of \$15	-0.00
Total service fees		-\$0.00

Note your Ending Balance already reflects the subtraction of Service Fees.

Exhibit 3 Pg 7

RECEIVED
 BEMAZ STATE OFFICE
 2020 FEB - 7 P 2:29
 PHOENIX, ARIZONA

the prior written agreement of WSMC. In the event that Owner is required by any law, rule, regulation, or order to disclose to the public any of such information, it shall immediately notify WSMC of such requirement and the terms thereof, together with a copy of such release as may be contemplated, prior to such disclosure. WSMC shall then have the right to approve such disclosure or to request, prior to disclosure, confidential treatment of any of the information of such terms as it shall, in its sole discretion, determine. Owner shall use its best efforts to comply with such request prior to making the required disclosure.

(b) Following expiration or termination of this Mining Lease, Owner may not disclose to others information provided to Owner by WSMC hereunder unless such disclosure shall be accompanied by a disclaimer of any representation as to the accuracy or reliability of such information for any purpose.

8.3 Assignability. WSMC shall have the right to assign this Mining Lease freely in whole or in part or to sublease all or portions of the Property at any time during the term hereof and without the consent of the Owner; provided, however, that any such sale or disposal shall be expressly made subject to all the terms, conditions and covenants of this Mining Lease; and WSMC shall notify Owner promptly of any such assignments or subleases.

Any conveyance by Owner of interests in the Property or assignments of rights under this Mining Lease shall be subject to this Mining Lease and shall not be binding upon WSMC until thirty (30) days following receipt by WSMC of the original or a certified copy of the instrument effecting such conveyance or assignment.

8.4 Access to Property. Owner, its agents, employees, and representatives, at its and their sole risk and upon prior notice to WSMC, during normal business hours, and in compliance with WSMC's safety procedures, shall have access to the Property for purposes of examination and inspection to confirm that WSMC is conducting its operations in the manner required by this Mining Lease, provided that any such activity does not interfere with, or delay, WSMC's operations. Owner hereby indemnifies and holds WSMC harmless from all claims and losses resulting from Owner's or its agents', employees' and representatives' presence at the Property and, if requested by WSMC, Owner's agents, employees, and representatives shall confirm in writing their waiver of claims against WSMC.

8.5 Memorandum for Recording. This Mining Lease shall not be recorded by Owner without WSMC's prior written consent. If requested by either party, the parties agree to execute a written memorandum of even date herewith sufficient to be entitled to be recorded under the laws of the State in which the Property is situated, and reciting that all of their right, title, and interest in and to the Property is held subject to this Mining Lease.

Exhibit 4

Pg 8
PHOENIX, ARIZONA

2020 FEB - 7 P 2: 26

RECEIVED
BLM/AZ STATE OFFICE

Your Adv Tiered Interest Chkg Preferred Rewards Gold

LAURA L BARRY POD CORRINE GAREY POD JESS BARRY

Account summary

Beginning balance on September 11, 2019	\$2,169.29
Deposits and other additions	9,500.03
Withdrawals and other subtractions	-4,302.50
Checks	-0.00
Service fees	-18.50
Ending balance on October 10, 2019	\$7,348.32

Annual Percentage Yield Earned this statement period: 0.01%.
 Interest Paid Year To Date: \$0.19.
 Your account has overdraft protection provided by line of credit number 6817
 0102 831199.

Deposits and other additions

Date	Description	Amount
09/26/19	BKOFAMERICA MOBILE 09/26 3695503618 DEPOSIT *MOBILE AZ	2,500.00
10/02/19	TD AMERITRADE IN DES:ACH OUT ID:aWTDLOU6AV INDN:BARRY LAURA CO ID:5470533629 PPD	400.00
10/03/19	WIRE TYPE:INTL IN DATE:191003 TIME:0517 ET TRN:2019100300178058 SEQ:FT212423012271/711458 ORIG:METALNRG PLC ID:30000900030206 PMT DET:LEASE PAYMENT	4,400.00
10/04/19	BKOFAMERICA MOBILE 10/04 3602103962 DEPOSIT *MOBILE AZ	2,000.00

continued on the next page

Exhibit 5 Pg 9

RECEIVED
 BLM AZ STATE OFFICE
 2020 FEB - 1 P 2: 26
 PHOENIX, ARIZONA



United States Department of the Interior

BUREAU OF LAND MANAGEMENT

Arizona State Office

One North Central Avenue, Suite 800

Phoenix, Arizona 85004-4427

www.blm.gov/az/

DEC 06 2019



PHOENIX, ARIZONA

2020 FEB - 7 P 2: 20

RECEIVED
BLM AZ STATE OFFICE

In Reply Refer To:
3830 (9200) PB
AMC41266, AMC276497

CERTIFIED MAIL - RETURN RECEIPT REQUESTED No. 9214 8901 9403 8399 330 73

DECISION

WILLIAM C. and LAURA L. BARRY	:	This Decision Affects the Claims
9241 E SPEEDWAY BLVD	:	Shown in the Block Below.
TUCSON, AZ 85710-1845	:	

AMC41266 — AMC41272, AMC276497 — AMC276501
 KLONDIKE NO 1 through KLONDIKE NO 4, ARIZONA NO 1 through ARIZONA NO 3,
 ONE MORE CHANCE NO 1 through ONE MORE CHANCE NO 4, KLONDIKE 5

MINING CLAIMS DECLARED FORFEITED

The mining claims listed above have been declared forfeited as of September 1, 2019, for failure to timely file the required maintenance fee payment or small miner's maintenance fee waiver (waiver).

Claimants are required to pay an annual non-refundable maintenance fee of \$165 per 20 acres or portion thereof, or submit a waiver, on or before September 1 of each year. These requirements were established by 30 U.S.C. 28f-1, as amended, and 43 CFR 3834 and 3835.

Our records do not show receipt of a maintenance fee payment or small miner waiver filed on or before the due date. Therefore, the claims listed above are forfeited.

Pg 10

Reclamation Requirements

Exhibit 6

This decision does not relieve you of the liability for reclamation of all areas disturbed by your activities on lands covered by the subject mining claim(s) and/or site(s). After you complete the reclamation, you must notify the authorized officer of the appropriate surface managing agency so that the authorized officer may conduct a final site inspection and determine whether you may be released from liability. If you fail to reclaim the land to the satisfaction of the authorized officer, the surface management agency may cite you for noncompliance under its surface

management regulations. For land administered by the Bureau of Land Management (BLM), if you fail to reclaim the land to the satisfaction of the authorized officer as required in 43 CFR Subpart 3809, the BLM will issue an order of noncompliance under 43CFR 3809.601(a). If you fail to comply with the non-compliance order, BLM may take further action under 43 CFR 3809.604. Failure to conduct reclamation is a prohibited act that may subject you to criminal penalties. (See 43 CFR 3809.605(h) and 43 CFR 3809.700.)

Appeal Procedures

This decision may be appealed to the Interior Board of Land Appeals, Office of the Secretary, in accordance with the regulations contained in 43 CFR, Part 4, and the enclosed Form 1842-1. If an appeal is taken, your notice of appeal must be filed in this office (at the above address) within 30 days from receipt of this decision. The appellant has the burden of showing that the decision appealed from is in error.

If you wish to file a petition pursuant to regulation 43 CFR 4.21 (58 FR 4939, January 19, 1993) for a stay of the effectiveness of this decision during the time that your appeal is being reviewed by the Board, the petition for a stay must accompany your notice of appeal. A petition for a stay is required to show sufficient justification based on the standards listed below. Copies of the notice of appeal and petition for a stay **must** also be submitted to each party named in this decision and to the Interior Board of Land Appeals and to the appropriate Office of the Solicitor (see 43 CFR 4.413) at the same time the original documents are filed with this office. If you request a stay, you have the burden of proof to demonstrate that a stay should be granted.

Standards for Obtaining a Stay

Except as otherwise provided by law or other pertinent regulation, a petition for a stay of a decision pending appeal shall show sufficient justification based on the following standards:

- (1) The relative harm to the parties if the stay is granted or denied,
- (2) The likelihood of the appellant's success on the merits,
- (3) The likelihood of immediate and irreparable harm if the stay is not granted, and
- (4) Whether the public interest favors granting the stay.

Please include your AMC serial number(s) on all correspondence. If additional information is required, please contact Pauline Brown at 602-417-9360.

Elena Fink

Elena Fink
Deputy State Director
Lands, Minerals, and Energy Division

Exhibit 6 Pg 11

PHOENIX, ARIZONA

2020 FEB - 1 P 2:21

RECEIVED
BLM AZ STATE OFFICE

Enclosure(s)

Fwd:

Laura Barry <fiddlebarry@live.com>

Mon 1/6/2020 11:42 AM

To: Laura Barry <fiddlebarry@live.com>

Sent from my iPhone

Begin forwarded message:

From: Rolf Gerritsen <rgerritsen@metalnrg.com>
Date: January 6, 2020 at 11:15:28 AM MST
To: Laura Barry <fiddlebarry@live.com>
Cc: Windell Callaghan <windell.callaghan@cindele.com>
Subject: Re:

Many thanks we have been on to them and are sorting this out

Rolf

Sent from my iPhone

On 6 Jan 2020, at 17:27, Laura Barry <fiddlebarry@live.com> wrote:

Exhibit 7
Pg 12

RECEIVED
BIMAZ STATE OFFICE
2020 FEB - 7 P 2: 27
PHOENIX, ARIZONA

RE: Dos Cabezas, Arizona Mining Claims

Rolf Gerritsen <rgerritsen@metalnrg.com>

Tue 1/14/2020 6:43 AM

To: Laura Barry <fiddlebarry@live.com>

Cc: Windell Callaghan <windell.callaghan@cindele.com>

Dear Ms Barry

The claims have been rescinded as per the correspondence we are exploring how best to resolve this.

Regards

Rolf Gerritsen
CEO
MetalNRG Plc
rgerritsen@metalnrg.com
Tel. +44 2077969060
1 Ely Place
London EC1N 1RY

From: Laura Barry <fiddlebarry@live.com>

Sent: 14 January 2020 05:46

To: Rolf Gerritsen <rgerritsen@metalnrg.com>

Subject: Dos Cabezas, Arizona Mining Claims

RECEIVED
BUREAU OF LAND MANAGEMENT
2020 FEB - 1 P 2: 27
PHOENIX, ARIZONA

Dear Mr. Gerritsen, Please keep me in the loop of your progress with the overdue payment to the Bureau of Land Management. Thank you. Laura Barry

Exhibit 8
Pg 13

Ms Laura Barry
Arizona

Re: Dos Cabezas Mining Claims

Docketing number: IBLA-2020-0172.
Case No. is: AMC41266, AMC276497

RECEIVED
BLM AZ STATE OFFICE
2020 FEB - 7 P 2: 27
PHOENIX, ARIZONA

London 27th January 2020.

Following our recent correspondence, regarding the above case and docket number, I am writing to you as there are a few points that I wish to make officially on behalf of Metal NRG Plc, a publicly quoted company listed on the London Stock Exchange, of which I am the CEO.

MNRG acquired GoldRidge Holdings Limited from Winston Gold Corporation, in an all share transaction on the 24th of July 2018, our understanding is that Gold Ridge have the rights to the above mining claims and have an agreement with William and Laura Barry which we intend to honour and would like to maintain.

During the transition certain payment requirements were not made clear to us by the vendors, as a result certain aspects, that we should have dealt with unfortunately slipped through the cracks. When we found out that we were due to make a payment from Ms Barry it was too late, as the holiday season was upon us. Ms Barry sent me a letter towards the 19th of December, letter which she received in early December 2019. We immediately made numerous unsuccessful attempts to contact the appropriate person at the Bureau of Land Management, but the person was first on holidays due to Christmas and the New Year and then on the 6th of January 2020 she was away on a training course, when we finally did manage to speak to her we were informed that it was then to late for us to address the situation and rectify it.

I can confirm that Metal Nrg Plc is prepared, able and willing to pay all outstanding fees on the above referenced docket, including fees of \$165 per 20 acres, any late fees that might be due and penalties that could be due as a result of our delay.

If any additional information is required, we are prepared to supply it upon request.

Yours Sincerely
Rolf Gerritsen
CEO Metal NRG Plc

Exhibit 9
Pg 14

Notice of Appeal, Notice of Request for Stay

January 2, 2020

Elena Fink
Deputy State Director
Lands, Minerals and Energy Division
United States Department of the Interior
Bureau of Land Management
Arizona State Office
One North Central Avenue, Suite 800
Phoenix, Arizona 85004-4427

RECEIVED
BLM AZ STATE OFFICE
2020 FEB - 7 P 2: 27
PHOENIX, ARIZONA

Regarding:
3830 (9200) PB
AMC41266-AMC41272, AMC276497-AMC276501

Dear Ms. Fink,

We are William C. Barry and Laura L. Barry, owners of the following claims: KLONDIKE 1-4, ARIZONA 1-3, ONE MORE CHANCE 1-4, KLONDIKE 5 Please refer to return receipt No. 9214 8901 9403 8399 3345 73.

Please accept this notice as our intention to file an appeal. I understand that I have 30 days from your receipt of appeal notice to file the documentation pertinent to the appeal.

In addition, we are respectfully requesting a stay of decision pending appeal based on the following: The claims have belonged to us for over forty years. We believe that the documentation will show that the claims were unfairly forfeited, due to a lease transfer made without the transferring company informing us. The new company leasing the property (Metal NRG) is now trying to contact the BLM to correct the situation. There has been little to no environmental damage to the property in the last 40 years. It is in the public interest to stay the forfeiture decision.

Thank you for your consideration.

William C. Barry
Laura L. Barry
9241 E. Speedway Blvd.
Tucson, AZ 85710-1845

Exhibit 10
Pg 15

This envelope is made from post-consumer waste. Please recycle - again.

*Statement of
Reasons for Entry
appeal.*

PRESS FIRMLY TO SEAL

U.S. POSTAGE PAID
TIME 1 DAY, AZ
95748
FEB 08, 20
AMOUNT
\$26.35
R2303S102195-06

**PRIORITY
MAIL
EXPRES**

RECEIVED
BLM AZ STATE OFFICE

2020 FEB -7 P 2:25

HOENIX, ARIZONA

To schedule tree
Package Pickup,
scan the QR code.
USPS.COM/PICKU



WRITE FIRMLY WITH BALL POINT PEN ON HARD SURFACE TO MAKE ALL COPIES LEGIBLE.

CUSTOMER USE ONLY

FROM: (please print)
9241 E. Speedway Blvd
Tucson, AZ 85710-1845
PHONE: 520-235-7416

PAYMENT BY ACCOUNT (if applicable)

USPS® Account No.: 186 Federal Agency Acct. No. or Postal Service™ Acct. No.

DELIVERY OPTIONS (continue Use 020)

QUANTILE REQUIRED (Note: The meter and date, the "Signature Required" box if the meter: 1) requires the address's zip code, OR 2) requires address insurance OR 3) requires COO service OR 4) requires return receipt service. This box is not checked if the Postal Service has been notified in the address's Delivery Options section below regarding a change to the address's signature or delivery options.)
 No Saturday Delivery (scheduled next business day)
 Sunday Delivery (scheduled next business day)
 Standard Delivery (scheduled next business day)
 Standard Delivery (scheduled next business day)
 Standard Delivery (scheduled next business day)
Refer to USPS.com or local Post Office for availability.

TO: (please print)
Elena Fink
US Dept of Interior BLM
One North Central Ave. Suite 800
Phoenix AZ
85004
PHONE: 602-444-2717

For pickup or USPS Tracking™, visit USPS.com or call 800-222-1811.
\$100.00 insurance included.



EE 237102B8B US

UNITED STATES
POSTAL SERVICE®
PRIORITY
MAIL
EXPRESS™

ORIGIN (POSTAL SERVICE USE ONLY)

Standard Delivery Class
Priority Mail
Priority Mail Express

TO Zip Code	85754	Standard Delivery Class	Priority Mail	Priority Mail Express
Weight	26.35	Standard Delivery Time	1-2 Day	1-2 Day
Time Accepted	9:26 AM	Standard Delivery Fee	\$26.35	
Special Handling/Fragile		Insurance Fee		
Signature Required	Signature	Postage		
Signature/Keycode/Postnet Fee		COO Fee		
Signature/Keycode/Postnet Fee		Use Anytime		
Signature/Keycode/Postnet Fee		Transportation Fee		
Signature/Keycode/Postnet Fee		Total Postage & Fees		

LABEL 11-18-OCTOBER 2016 PSN 7806-02-000-9996 1-ORIGIN POST OFFICE COPY



EP13F Oct 2018
OD: 12 1/2 x 9 1/2

* Money Back Guarantee to U.S., select APO/FPO/DPO, and select International destinations. See DHM and IIM at ps.usps.com for complete details.
+ Money Back Guarantee for U.S. destinations only.
* For Domestic shipments, the maximum weight is 70 lbs. For International shipments, the maximum weight is 4 lbs.

This packaging is the property of the U.S. Postal Service® and is provided solely for use in sending Priority Mail Express™ shipments. Misuse may be a violation of federal law. This packaging is not for resale. EP13F © U.S. Postal Service; October 2018; All rights reserved.



UNITED STATES
DEPARTMENT OF THE INTERIOR
BUREAU OF LAND MANAGEMENT
ARIZONA STATE OFFICE
ONE NORTH CENTRAL AVENUE, SUITE 800
PHOENIX, ARIZONA 85004-4427

In Reply Refer To:
AMC 41266
AMC 276497
(AZ9200) PB

JAN 28 2020

SENT VIA FEDERAL EXPRESS

Memorandum

To: Board of Land Appeals, Office of the Secretary

From: Deputy State Director, Division of Lands, Minerals and Energy Division

Subject: Transmitting Appeal of: WILLIAM C and LAURA L BARRY

Kind of Application: Mining Claim Decision for AMC41266-41272, AMC276497-276501

Referring to the above-cited case, I am transmitting a notice of an appeal from the decision of the

Lands and Minerals Department dated 12/06/2019

- There are no conflicting cases of record.
- The conflicting cases shown on the status sheet have been properly noted as to the appeal and favorable action thereon suspended pending final action on the appeal.
- The records of the conflicting or reference cases identified below are transmitted herewith for use in connection with the appeal.

Elena Fink

Point of Contact: Pauline Brown, AZ9200
602-417-9360

Return Case files to address listed above.

Enclosure {copy of Case file(s)}

cc: BLM; Field Solicitor; Mining Claimant: Listed Above {Copy of Transmittal Memo only}

AMC 41266
AMC 276497

BUREAU OF LAND MANAGEMENT
Arizona State Office

FEDERAL EXPRESS SERVICE REQUEST

All Federal Express Service Requests MUST be in the Mail Room no later than 2:30 P.M.

From: PAULINE BROWN	Phone: 602-417-9360	Date: 01/28/2020
-------------------------------	-------------------------------	----------------------------


Send To: (Do <u>not</u> send to a P.O. Box) Select from dropdown menu or enter address below US DEPARTMENT OF THE INTERIOR OFFICE OF HEARINGS AND APPEALS INTERIOR BOARD OF LAND APPEALS 801 N. QUINCY STREET, MS 300-QC ARLINGTON, VIRGINIA 22203 Attention: Dockets Clerk	Phone: (703) 235-3750 4 lbs
---	--

Delivery Options:	Cash Value (if over \$100) \$
Overnight	<input type="checkbox"/> First Overnight - Delivery by 8:00 or 8:30 am
	<input checked="" type="checkbox"/> Priority Overnight - Delivery by 10:30 am <i>\$6.40</i>
	<input type="checkbox"/> Standard Overnight - Delivery by 3:00 pm
	<input type="checkbox"/> Saturday Delivery
2 <u>Business</u> Days	<input type="checkbox"/> Delivery by 4:30 pm in 2 <u>WORK</u> days.
Contents/Comments/Other Specifications: Appeal File - WILLIAM C and LAURA L BARRY	

RECEIVED
BLM-AZ STATE OFFICE
2020 JAN 28 P 12:59
PHOENIX, ARIZONA


Tracking Number: 7776 2600 1551

AMC41266
AMC276497

SENDER: COMPLETE THIS SECTION	COMPLETE THIS SECTION ON DELIVERY																
<ul style="list-style-type: none">■ Complete items 1, 2, and 3.■ Print your name and address on the reverse so that we can return the card to you.■ Attach this card to the back of the mailpiece, or on the front if space permits. <p>1. Article Addressed to: JAN 28 2020</p> <p>U.S. DEPARTMENT OF THE INTERIOR SANDRA DAY O'CONNOR U.S. COURT HSE, STE 404 401 W WASHINGTON ST, SPC 44 PHOENIX, AZ 85003-2151 9200/PB/AMC41266; AMC276497</p>  <p>9590 9402 2007 6123 0943 34</p>	<p>A. Signature <input checked="" type="checkbox"/> <i>[Signature]</i> <input checked="" type="checkbox"/> Agent <input type="checkbox"/> Addressee</p> <p>B. Received by (Printed Name) <i>Ana Trancoso</i></p> <p>C. Date of Delivery <i>1/29/20</i></p> <p>D. Is delivery address different from item 1? <input type="checkbox"/> Yes If YES, enter delivery address below: <input type="checkbox"/> No</p>																
<p>2. Article Number (Transfer from service label) 7016 3010 0000 0014 4429</p>	<p>3. Service Type</p> <table border="0"><tr><td><input type="checkbox"/> Adult Signature</td><td><input type="checkbox"/> Priority Mail Express®</td></tr><tr><td><input type="checkbox"/> Adult Signature Restricted Delivery</td><td><input type="checkbox"/> Registered Mail™</td></tr><tr><td><input type="checkbox"/> Certified Mail®</td><td><input type="checkbox"/> Registered Mail Restricted Delivery</td></tr><tr><td><input type="checkbox"/> Certified Mail Restricted Delivery</td><td><input checked="" type="checkbox"/> Return Receipt for Merchandise</td></tr><tr><td><input type="checkbox"/> Collect on Delivery</td><td><input type="checkbox"/> Signature Confirmation™</td></tr><tr><td><input type="checkbox"/> Collect on Delivery Restricted Delivery</td><td><input type="checkbox"/> Signature Confirmation Restricted Delivery</td></tr><tr><td><input type="checkbox"/> Insured Mail</td><td></td></tr><tr><td><input type="checkbox"/> Insured Mail Restricted Delivery (over \$500)</td><td></td></tr></table>	<input type="checkbox"/> Adult Signature	<input type="checkbox"/> Priority Mail Express®	<input type="checkbox"/> Adult Signature Restricted Delivery	<input type="checkbox"/> Registered Mail™	<input type="checkbox"/> Certified Mail®	<input type="checkbox"/> Registered Mail Restricted Delivery	<input type="checkbox"/> Certified Mail Restricted Delivery	<input checked="" type="checkbox"/> Return Receipt for Merchandise	<input type="checkbox"/> Collect on Delivery	<input type="checkbox"/> Signature Confirmation™	<input type="checkbox"/> Collect on Delivery Restricted Delivery	<input type="checkbox"/> Signature Confirmation Restricted Delivery	<input type="checkbox"/> Insured Mail		<input type="checkbox"/> Insured Mail Restricted Delivery (over \$500)	
<input type="checkbox"/> Adult Signature	<input type="checkbox"/> Priority Mail Express®																
<input type="checkbox"/> Adult Signature Restricted Delivery	<input type="checkbox"/> Registered Mail™																
<input type="checkbox"/> Certified Mail®	<input type="checkbox"/> Registered Mail Restricted Delivery																
<input type="checkbox"/> Certified Mail Restricted Delivery	<input checked="" type="checkbox"/> Return Receipt for Merchandise																
<input type="checkbox"/> Collect on Delivery	<input type="checkbox"/> Signature Confirmation™																
<input type="checkbox"/> Collect on Delivery Restricted Delivery	<input type="checkbox"/> Signature Confirmation Restricted Delivery																
<input type="checkbox"/> Insured Mail																	
<input type="checkbox"/> Insured Mail Restricted Delivery (over \$500)																	

PS Form 3811, July 2015 PSN 7530-02-000-9053 Domestic Return Receipt

USPS TRACKING#



9590 9402 2007 6123 0943 34


United States Postal Service

RECEIVED
2020 JAN 31
PHOENIX ARIZONA

• Sender: Please print your name, address, and ZIP+4® in this box•



UNITED STATES
DEPARTMENT OF THE INTERIOR
Bureau of Land Management
Arizona State Office
One N. Central Avenue, Suite 800
Phoenix, AZ 85004-4427

04-144645




AMC41266

AMC276497

SENDER: COMPLETE THIS SECTION	COMPLETE THIS SECTION ON DELIVERY																	
<ul style="list-style-type: none"> Complete items 1, 2, and 3. Print your name and address on the reverse so that we can return the card to you. Attach this card to the back of the mailpiece, or on the front if space permits. 	<p>A. Signature</p> <p>X  <input checked="" type="checkbox"/> Agent <input type="checkbox"/> Addressee</p>																	
<p>1. Article Addressed to: JAN 28 2020</p> <p>WILLIAM AND LAURA BARRY 9241 E SPEEDWAY BLVD TUCSON, AZ 85710-1845 9200/PB/AMC41266; AMC276497</p>  <p>9590 9402 1933 6123 0013 86</p>	<p>B. Received by (Printed Name)</p> <p>LABRY</p>	<p>C. Date of Delivery</p> <p>1-31-2020</p>																
<p>2. Article Number (Transfer from service label)</p> <p>7016 3010 0000 0014 4412</p>	<p>D. Is delivery address different from item 1? <input type="checkbox"/> Yes If YES, enter delivery address below: <input type="checkbox"/> No</p>																	
<p>PS Form 3811, July 2015 PSN 7530-02-000-9053</p>	<p>3. Service Type</p> <table border="0"> <tr> <td><input type="checkbox"/> Adult Signature</td> <td><input type="checkbox"/> Priority Mail Express®</td> </tr> <tr> <td><input type="checkbox"/> Adult Signature Restricted Delivery</td> <td><input type="checkbox"/> Registered Mail™</td> </tr> <tr> <td><input checked="" type="checkbox"/> Certified Mail®</td> <td><input type="checkbox"/> Registered Mail Restricted Delivery</td> </tr> <tr> <td><input type="checkbox"/> Certified Mail Restricted Delivery</td> <td><input type="checkbox"/> Return Receipt for Merchandise</td> </tr> <tr> <td><input type="checkbox"/> Collect on Delivery</td> <td><input checked="" type="checkbox"/> Signature Confirmation™</td> </tr> <tr> <td><input type="checkbox"/> Collect on Delivery Restricted Delivery</td> <td><input type="checkbox"/> Signature Confirmation Restricted Delivery</td> </tr> <tr> <td><input type="checkbox"/> Insured Mail</td> <td></td> </tr> <tr> <td><input type="checkbox"/> Insured Mail Restricted Delivery (over \$500)</td> <td></td> </tr> </table> <p>Domestic Return Receipt</p>		<input type="checkbox"/> Adult Signature	<input type="checkbox"/> Priority Mail Express®	<input type="checkbox"/> Adult Signature Restricted Delivery	<input type="checkbox"/> Registered Mail™	<input checked="" type="checkbox"/> Certified Mail®	<input type="checkbox"/> Registered Mail Restricted Delivery	<input type="checkbox"/> Certified Mail Restricted Delivery	<input type="checkbox"/> Return Receipt for Merchandise	<input type="checkbox"/> Collect on Delivery	<input checked="" type="checkbox"/> Signature Confirmation™	<input type="checkbox"/> Collect on Delivery Restricted Delivery	<input type="checkbox"/> Signature Confirmation Restricted Delivery	<input type="checkbox"/> Insured Mail		<input type="checkbox"/> Insured Mail Restricted Delivery (over \$500)	
<input type="checkbox"/> Adult Signature	<input type="checkbox"/> Priority Mail Express®																	
<input type="checkbox"/> Adult Signature Restricted Delivery	<input type="checkbox"/> Registered Mail™																	
<input checked="" type="checkbox"/> Certified Mail®	<input type="checkbox"/> Registered Mail Restricted Delivery																	
<input type="checkbox"/> Certified Mail Restricted Delivery	<input type="checkbox"/> Return Receipt for Merchandise																	
<input type="checkbox"/> Collect on Delivery	<input checked="" type="checkbox"/> Signature Confirmation™																	
<input type="checkbox"/> Collect on Delivery Restricted Delivery	<input type="checkbox"/> Signature Confirmation Restricted Delivery																	
<input type="checkbox"/> Insured Mail																		
<input type="checkbox"/> Insured Mail Restricted Delivery (over \$500)																		

USPS TRACKING#



9590 9402 1933 6123 0013 86

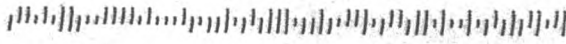
First-Class Mail
Postage & Fees Paid
USPS
Permit No. G-10

RECEIVED
BLM AZ STATE OFFICE

2020 JAN 31 10 22 35
PHOENIX, AZ 85004

• Sender: Please print your name, address, and ZIP+4® in this box •

UNITED STATES
DEPARTMENT OF THE INTERIOR
Bureau of Land Management
Arizona State Office
One N. Central Avenue, Suite 800
Phoenix, AZ 85004-4427



AMC41266**AMC276497****Re: 2020-172**

Brown, Pauline <paulinebrown@blm.gov>

Mon 2/24/2020 6:25 AM

To: Depestel, Amy F <adepestel@blm.gov>

Thanks, I updated LR-2000

From: Depestel, Amy F <adepestel@blm.gov>**Sent:** Friday, February 21, 2020 9:03 AM**To:** Brown, Pauline <paulinebrown@blm.gov>**Subject:** Fw: 2020-172

The decision was affirmed.

Amy

*Amy DePestel***Supervisory Land Law Examiner**

Bureau of Land Management - Arizona State Office

Interior Region 8 - Lower Colorado Basin

One North Central Avenue Suite 800

Phoenix, AZ 85004

adepestel@blm.gov

602-417-9334

From: Fink, Elena M <efink@blm.gov>**Sent:** Thursday, February 20, 2020 1:22 PM**To:** Edelstein, Joshua A <Joshua.Edelstein@sol.doi.gov>; Depestel, Amy F <adepestel@blm.gov>; Hurst, John J <john.hurst@sol.doi.gov>; Schwarz, Jody H <jody.schwarz@sol.doi.gov>**Cc:** Kelleher, Karen <kkelleh@blm.gov>**Subject:** Fw: 2020-172Good afternoon Josh, John, Jody, Amy,
FYI. In case you did not receive this.

Sincerely,

Elena Fink

Deputy State Director, Lands, Minerals, & Energy (AZ-920)

Bureau of Land Management, Arizona

Interior Region 8 - Lower Colorado Basin

602-417-9301 desk; 480-268-6517 cell

From: ryan_reeder@oha.doi.gov <ryan_reeder@oha.doi.gov> on behalf of of Land Appeals, OHA Interior Board <ibla@oha.doi.gov>

Sent: Thursday, February 20, 2020 1:10 PM

To: fiddlebarry@live.com <fiddlebarry@live.com>; SOL-Courts <courts@sol.doi.gov>; Fink, Elena M <efink@blm.gov>

Subject: 2020-172

Attn: Mr William Barry, Ms. Laura Barry, SOL SW Region, Elena Fink

--

Please note that a mailed paper copy of the attached Docketing Notice/Order/Decision will not follow.

Sincerely,

Interior Board of Land Appeals
801 N. Quincy Street, Suite 300
Arlington, VA 22203
(703) 235-3750



~~The Board's mission is to provide an impartial forum within the Department of the Interior for the fair resolution of disputes involving public lands and natural resources under the Department's jurisdiction.~~

- If you have questions about the Board's appeal process, then please visit our frequently-asked-questions page.
- If you want to check on the status of a pending appeal, then click here.
- If you want to review the Board's latest annual report, which provides information about the Board's cases, processes, and operations, then click here.



AMC41266

AMC276497

United States Department of the Interior
Office of Hearings and Appeals
Interior Board of Land Appeals
801 N. Quincy St., Suite 300
Arlington, VA 22203

703-235-3750

703-235-8349 (fax)

WILLIAM C. BARRY AND LAURA L. BARRY

IBLA 2020-172

Decided February 20, 2020

Appeal from decision by the Bureau of Land Management declaring mining claims forfeited for failure to pay the annual maintenance fees. AMC41266 *et al.*

Affirmed; petition for stay denied as moot.

APPEARANCES: William C. Barry and Laura L. Barry, Tucson, Arizona, *pro se*; Office of the Solicitor, Department of the Interior, Phoenix, Arizona, for the Bureau of Land Management.

OPINION BY ACTING CHIEF ADMINISTRATIVE JUDGE IDZIOREK

Appellants William C. Barry and Laura L. Barry -
the effect of a December 6, 2019, decision in
Land Management (BLM). In the decision, B
(AMC41266-AMC41269), Arizona No. 1 - N
Chance No. 1 - No. 4 (AMC276497-AMC276
claims forfeited for failure to pay annual main

*Please SCAN to
RTN TO BROWD
for filing*

tioned to stay
Office, Bureau of
o. 1 - No. 4
2), One More
276501) mining
assessment year.

SUMMA *(2-Lead #'s)*

A person holding an unpatented mining claim must pay a maintenance fee for the claim by September 1 of each year. If the claimant fails to do so, the claim is forfeited by operation of law. Here, the record shows that Appellants did not pay annual maintenance fees for their claims for the 2020 assessment year by the deadline. Consequently, their claims were automatically forfeited by operation of law, and we affirm BLM's decision.

BACKGROUND

A. The Requirement to Timely Pay Annual Maintenance Fees or Request Waiver of Those Fees

Under applicable law, a person who holds an unpatented mining claim must pay a yearly maintenance fee on or before September 1 of each assessment year.¹ The “assessment year” is the twelve-month period beginning at noon on September 1 each year.² A claimant who does not pay a maintenance fee by the deadline automatically forfeits the mining claim as a matter of law.³

Although a mining claimant may qualify for a waiver of annual maintenance fees under certain conditions, no waivers are at issue in this appeal.⁴

B. BLM's Decision

The decision on appeal affected 12 mining claims Appellants hold in Cochise County, Arizona. To maintain these claims, Appellants were required to pay maintenance fees for them by September 3, 2019, for the 2020 assessment year.⁵ BLM has no record of Appellants paying the maintenance fees, so on December 6, 2019, BLM declared the mining claims forfeited.⁶

¹ 30 U.S.C. § 28f(a) (2018); 43 C.F.R. §§ 3830.21(d), 3834.11(a)(2) (2019).

² 43 C.F.R. § 3830.5 (2019) (defining “assessment year”).

³ 30 U.S.C. § 28i (2018) (failure to pay maintenance fee “shall conclusively constitute a forfeiture of the unpatented mining claim, mill or tunnel site by the claimant and the claim shall be deemed null and void by operation of law”); 43 C.F.R. §§ 3830.91(a)(3) (2019) (forfeiture for failure to pay the annual maintenance fee on or before the due date).

⁴ See 43 C.F.R. § 3835.1(b) (2019) (types of waivers).

⁵ See *id.* § 1822.14 (2019) (when a due date is a day the BLM office is officially closed, “BLM considers the document timely filed if we receive it in the office on the next day it is officially open.”). In 2019, September 1 was a Sunday and September 2 was a Federal holiday (Labor Day).

⁶ BLM Arizona State Office Decision, Mining Claims Declared Forfeited at 1 (Dec. 6, 2019).

DISCUSSION

On appeal, Appellants have the burden to show that BLM erred in declaring the claims forfeited.⁷ They have not met that burden.

Appellants state that “[t]he claims have been leased continuously to various mining companies . . . since 1983. During the intervening almost 40 years it has been the responsibility of the mining company to do assessment work or pay BLM mining maintenance fee[s]”⁸ According to Appellants, in July 2018, the lessee at the time sold its interest in the claims to Metal NRG PLC without informing Appellants of the sale, contrary to the terms of the contract between the lessee and Appellants.⁹ Appellants did not learn of the sale until June 2019.¹⁰ They explain that Mr. Barry contacted Metal NRG PLC to notify it of its duty to pay the BLM maintenance fees.¹¹ In mid-December 2019 they received BLM’s decision declaring the claims forfeited.¹² Appellants assert that Metal NRG PLC “tried to resolve the situation” with BLM but was unsuccessful.¹³ Appellants argue that the “claims have been forfeited . . . unfairly” because they “spent summers doing assessment work, maintaining roads and clearing tunnel entrances” and that the maintenance fees have been paid on time for almost 40 years.¹⁴

While the Board recognizes that Appellants’ failure to pay was unintentional, neither this Board nor BLM is authorized to excuse a mining claimant’s lack of compliance with the maintenance fee requirement, extend the time for compliance, or afford any relief from the automatic claim forfeiture provisions in the law.¹⁵ This is so regardless of the reason that a claimant misses the deadline.¹⁶ Because BLM did not

⁷ *Craig M. Anderson*, 194 IBLA 112, 115 (2019).

⁸ Statement of Reasons at 1 (filed Feb. 6, 2020).

⁹ *Id.*

¹⁰ *Id.* at 2.

¹¹ *Id.*

¹² *Id.*

¹³ *Id.*

¹⁴ *Id.*

¹⁵ *Francis Sidigu*, 194 IBLA 276, 281 (2019); *see also Craig M. Anderson*, 194 IBLA at 116; *Kenneth Pedersen*, 187 IBLA 130, 133 (2016); *Jon Roalf*, 169 IBLA 58, 62 (2006).

¹⁶ *See, e.g., Art Anderson*, 181 IBLA 270, 273 (2011) (co-owner failed to sign and submit maintenance fee waiver certification); *Michael R. Ware*, 189 IBLA 75, 80 (2016) (claimant did not timely submit mining fee waiver certification or pay maintenance fees because he was injured), *affirmed, Ware v. U.S. Dept. of the Interior*, Case No. 1:17-cv-01412-CL (D. Or. Mar. 15, 2019).


receive timely maintenance fee payments for the Appellants' claims, BLM properly declared the mining claims forfeited, and we must affirm BLM's decision.

Appellants may relocate the claims if there are no intervening rights and the land remains open to mineral location.

CONCLUSION

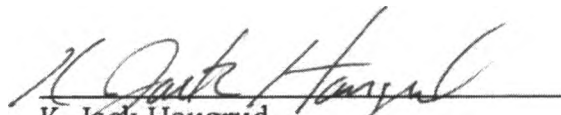
The record shows that Appellants did not pay maintenance fees for their claims by the September 3, 2019, deadline. Because they did not timely pay their maintenance fees, BLM properly declared the mining claims abandoned and void.

Accordingly, pursuant to the authority delegated to the Board of Land Appeals by the Secretary of the Interior,¹⁷ we affirm BLM's decision and deny the petition for stay as moot.



Silvia Riechel Idziorek
Acting Chief Administrative Judge

I concur:



K. Jack Haugrud
Administrative Judge

¹⁷ 43 C.F.R. § 4.1 (2019).



United States Department of the Interior



BUREAU OF LAND MANAGEMENT
Arizona State Office
One North Central Avenue, Suite 800
Phoenix, Arizona 85004-4427
www.blm.gov/az/

DEC 06 2019

In Reply Refer To:
3830 (9200) PB
AMC41266, AMC276497

CERTIFIED MAIL - RETURN RECEIPT REQUESTED No. 9214 8901 9403 8399 3345 73

DECISION

WILLIAM C. and LAURA L. BARRY : This Decision Affects the Claims
9241 E SPEEDWAY BLVD : Shown in the Block Below.
TUCSON, AZ 85710-1845 :

AMC41266 — AMC41272, AMC276497 — AMC276501
KLONDIKE NO 1 through KLONDIKE NO 4, ARIZONA NO 1 through ARIZONA NO 3,
ONE MORE CHANCE NO 1 through ONE MORE CHANCE NO 4, KLONDIKE 5

MINING CLAIMS DECLARED FORFEITED

The mining claims listed above have been declared forfeited as of September 1, 2019, for failure to timely file the required maintenance fee payment or small miner's maintenance fee waiver (waiver).

Claimants are required to pay an annual non-refundable maintenance fee of \$165 per 20 acres or portion thereof, or submit a waiver, on or before September 1 of each year. These requirements were established by 30 U.S.C. 28f-1, as amended, and 43 CFR 3834 and 3835.

Our records do not show receipt of a maintenance fee payment or small miner waiver filed on or before the due date. Therefore, the claims listed above are forfeited.

Reclamation Requirements

This decision does not relieve you of the liability for reclamation of all areas disturbed by your activities on lands covered by the subject mining claim(s) and/or site(s). After you complete the reclamation, you must notify the authorized officer of the appropriate surface managing agency so that the authorized officer may conduct a final site inspection and determine whether you may be released from liability. If you fail to reclaim the land to the satisfaction of the authorized officer, the surface management agency may cite you for noncompliance under its surface

management regulations. For land administered by the Bureau of Land Management (BLM), if you fail to reclaim the land to the satisfaction of the authorized officer as required in 43 CFR Subpart 3809, the BLM will issue an order of noncompliance under 43CFR 3809.601(a). If you fail to comply with the non-compliance order, BLM may take further action under 43 CFR 3809.604. Failure to conduct reclamation is a prohibited act that may subject you to criminal penalties. See 43 CFR 3809.605(h) and 43 CFR 3809.700.

Appeal Procedures

This decision may be appealed to the Interior Board of Land Appeals, Office of the Secretary, in accordance with the regulations contained in 43 CFR, Part 4, and the enclosed Form 1842-1. If an appeal is taken, your notice of appeal must be filed in this office (at the above address) within 30 days from receipt of this decision. The appellant has the burden of showing that the decision appealed from is in error.

If you wish to file a petition pursuant to regulation 43 CFR 4.21 (58 FR 4939, January 19, 1993) for a stay of the effectiveness of this decision during the time that your appeal is being reviewed by the Board, the petition for a stay must accompany your notice of appeal. A petition for a stay is required to show sufficient justification based on the standards listed below. Copies of the notice of appeal and petition for a stay **must** also be submitted to each party named in this decision and to the Interior Board of Land Appeals and to the appropriate Office of the Solicitor (see 43 CFR 4.413) at the same time the original documents are filed with this office. If you request a stay, you have the burden of proof to demonstrate that a stay should be granted.

Standards for Obtaining a Stay

Except as otherwise provided by law or other pertinent regulation, a petition for a stay of a decision pending appeal shall show sufficient justification based on the following standards:

- (1) The relative harm to the parties if the stay is granted or denied,
- (2) The likelihood of the appellant's success on the merits,
- (3) The likelihood of immediate and irreparable harm if the stay is not granted, and
- (4) Whether the public interest favors granting the stay.

Please include your AMC serial number(s) on all correspondence. If additional information is required, please contact Pauline Brown at 602-417-9360.



Elena Fink
Deputy State Director
Lands, Minerals, and Energy Division

Enclosure(s)



Date Produced: 12/23/2019

ConnectSuite Inc.:

The following is the delivery information for Certified Mail™/RRE item number 9214 8901 9403 8399 3345 73. Our records indicate that this item was delivered on 12/19/2019 at 01:59 p.m. in TUCSON, AZ 85710. The scanned image of the recipient information is provided below.

Signature of Recipient :

Signature X	FOR <i>[Handwritten Signature]</i>
Printed Name	LOPATE

Address of Recipient :

Delivery Address	1099 S. PANTANO
------------------	-----------------

Thank you for selecting the Postal Service for your mailing needs. If you require additional assistance, please contact your local post office or Postal Service representative.

Sincerely,
United States Postal Service

The customer reference number shown below is not validated or endorsed by the United States Postal Service. It is solely for customer use.

Customer Reference Number: C1744153.9937793

AMC 41266
AMC 276497

Notice of Appeal, Notice of Request for Stay

January 2, 2020

Elena Fink
Deputy State Director
Lands, Minerals and Energy Division
United States Department of the Interior
Bureau of Land Management
Arizona State Office
One North Central Avenue, Suite 800
Phoenix, Arizona 85004-4427

Regarding:
3830 (9200) PB
AMC41266-AMC41272, AMC276497-AMC276501

Dear Ms. Fink,

We are William C. Barry and Laura L. Barry, owners of the following claims: KLONDIKE 1-4, ARIZONA 1-3, ONE MORE CHANCE 1-4, KLONDIKE 5 Please refer to return receipt No. 9214 8901 9403 8399 3345 73.

Please accept this notice as our intention to file an appeal. I understand that I have 30 days from your receipt of appeal notice to file the documentation pertinent to the appeal.

In addition, we are respectfully requesting a stay of decision pending appeal based on the following: The claims have belonged to us for over forty years. We believe that the documentation will show that the claims were unfairly forfeited, due to a lease transfer made without the transferring company informing us. The new company leasing the property (Metal NRG) is now trying to contact the BLM to correct the situation. There has been little to no environmental damage to the property in the last 40 years. It is in the public interest to stay the forfeiture decision.

Thank you for your consideration.

William C. Barry
Laura L. Barry

9241 E. Speedway Blvd.
Tucson, AZ. 85710-1845

RECEIVED
BLM-AZ STATE OFFICE
2020 JAN -1 P 1:18
PHOENIX, ARIZONA

AMC 41266
AMC 276497



United States Department of the Interior
Office of Hearings and Appeals
Interior Board of Land Appeals
801 N. Quincy St., Suite 300
Arlington, VA 22203

703-235-3750

703-235-8349 (fax)

DOCKETING NOTICE

January 16, 2020

Appeal of

William C. Barry and Laura L. Barry

Appealed decision issued by: BLM
Underlying Case No.: AMC41266, AMC276497
Subject: Mining Claims

RECEIVED
BLM-AZ STATE OFFICE
2020 JAN 21 P 3:07
PHOENIX, ARIZONA

To Whom It May Concern:

The Interior Board of Land Appeals has received this appeal from a BLM decision and has docketed it under the number IBLA-2020-0172 Please refer to this IBLA docket number in any pleading, motion, or other document filed with the Board in relation to this appeal.

The Board does not have an electronic filing system and will only accept official filings in paper format, either by hand delivery or bona fide mail delivery service. The only exception is for extension-of-time requests, which may be officially filed by FAX to (703) 235-8349. Otherwise, submitting a filing electronically, by email or by fax, does not constitute official filing with the Board for any purpose.

If you file a pleading, motion, or other document with the Board that includes exhibits, declarations, or other attachments that exceed 20 pages, then please file those attachments digitally, i.e., on an accompanying compact disc or thumb drive.

If you wish to provide an *unofficial* copy of a filing, you may submit it by email to ibla@oha.doi.gov. We encourage you to email us a copy of official filings. All filings must comply with the formatting requirements at 43 C.F.R. § 4.401(d).

Please provide the Board with your email address. You may do so by emailing the Board at

ibla@oha.doi.gov. Please include your name, the name of your appeal, and the docket number. If we have your email address, then we will only email to you the Orders and/or Decisions the Board issues in your appeal; we will not send you those documents by U.S. mail.

The Board's website provides a copy of our procedural regulations, a comprehensive list of frequently-asked questions and their answers, a list of all pending cases and their statuses, and other resources. Please visit <https://www.doi.gov/oha/organization/ibla>.

Thank you.

ADMINISTRATIVE RECORD INDEX

LEAD CASE FILE NUMBERS: AMC41266; AMC276497;

WILLIAM C. BARRY and LAURA L. BARRY

TAB NUMBER	DATE	DOCUMENT DESCRIPTION	NUMBER OF PAGES
1	1/7/2020	Notice of Appeal and Docketing Notice	2 Pages
2	12/6/2019	Decision Letter - Mining Claims Declared Forfeit (3 pgs); Attachment - Appeal Form 1842-1 (4 pgs)	7 Pages
3	10/16/1987 thru 8/21/2018	<ul style="list-style-type: none"> ▪Annual Assessment Docs shared by both files dated: 9/19/1988 thru 8/21/2018; (226 pgs) ▪Additional Annual Assessment Docs from AMC41266 dated:12/10/1980 thru 10/16/1987; (30 pgs) 	256 Pages
4	11/24/1992	1-Quitclaim Deed for AMC276497	3 Pages
5	14 originals dated 5/10/1979; 14 Amendments dated 3/7/1984; 10 originals dated 11/16/1987	Mining Claim Location Notices for: (A) AMC41266 thru AMC41272 (14 originals and 14 Amendments); (B) AMC276497 thru AMC276501; (10 originals);	38 Pages
6	1/28/2020	Mining Claim Serial Register Pages	12 pages

United States Department of the Interior
Office of Hearings and Appeals
Interior Board of Land Appeals
Re: Docket# IBLA-2020-0172
Underlying case No: AMC41266, AMC276497.

RECEIVED
BEM-AZ STATE OFFICE
2020 FEB - 1 P 2: 26
PHOENIX, ARIZONA

Dear Office of Hearings and Appeals:

We are William C. Barry and Laura L. Barry. We have owned the claims in question since 1979 and lived on the property in Dos Cabezas Arizona from 1972 until 1986. These are our only claims. (Exhibit 1: original filing document sample...all others in my possession) The claims have been leased continuously to various mining companies beginning with Phelps-Dodge since 1983. During the intervening almost 40 years it has been the responsibility of the mining company to do assessment work or pay BLM mining maintenance fee payment. (Exhibit 2: Section 2.9 Assessment Work from 1993 contract, amended in 1999).

In 2018, on 6/15/18 we received the required lease payment from Winston Gold Corporation of at Suite 201 - 919 Notre Dame Ave., Winnipeg, Manitoba, Canada R3E 0M8 (Exhibit 3: Laura's Bank Statement). William Barry received an equal amount.

On July 24, 2018 Winston Gold sold their interest in our claims to Metal NRG PLC whose office is at 1 Ely Place, London, EC1N 1RY. Neither Winston Gold nor Metal NRG informed us of the sale. It is stipulated in our last signed contract (1993, amended in 1999) that companies may sell the claims without the owner's permission, however they must adhere to terms of the contract, one of which was promptly notifying the owners. (Exhibit 4: Section 8.3 Assignability)

In June of 2019, having not been informed of the sale, we wondered what had happened to the lease money due us from Winston Gold. Upon speaking with our contact there, Max Polinsky, we were finally informed of the sale to NRG, over the phone, almost a year after it had occurred.


William Barry immediately contacted Rolf Gerritsen, our contact at NRG concerning our lease money, and later his duty to pay the BLM maintenance fee. The lease payment was finally transmitted on 10/03/2019. (Exhibit 5: Laura's Statement) William also received an equal amount.

In mid-December we received the letter dated December 6, 2019 saying the claims were forfeited for non-payment. (Exhibit 6: 3830 (9200) PB from United State Department of the Interior). Upon my phone notification to him, Rolf Gerritsen at NRG contacted the number provided and tried to resolve the situation. (Exhibit 7, Exhibit 8: two email communications, Exhibit 9: letter from Metal NRG). William and I filed a Notice of Appeal received by January 6 of 2020. (Exhibit 10: Notice of Appeal)

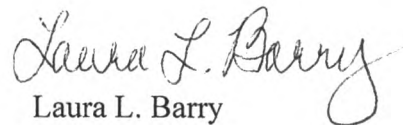
We feel these claims have been forfeited by us unfairly. We staked them at 29 years old in the days when claim documents were put in Prince Albert cans on a post. We spent summers doing assessment work, maintaining roads and clearing tunnel entrances. Every company except these two has for nearly forty years treated us fairly and complied with our contractual agreements.

We are requesting a reversal of the forfeiture. I have already forwarded my email address: fiddlebarry@live.com

Thank you for your attention.


William C. Barry

9241 E. Speedway Blvd.
Tucson, Arizona 85710-1845


Laura L. Barry

2851 W. Goldfield Dr.
Tucson, Arizona 85745

RECEIVED
BEMAZ STATE OFFICE

2020 FEB - 7 P 2: 25

PHOENIX, ARIZONA

NOTICE OF LOCATION
(Lode)

M ser # A MC 41266

NOTICE IS HEREBY GIVEN that the Klondike No. 1
lode mining claim was located by William C. & Laura L. Barry ,
whose address is Dos Cabezas Star Route, Willcox, Arizona 85643
on February 22 , 19 79 .

This claim is 1,500 feet in length along the vein or deposit of
mineral-bearing rock in place and 600 feet in width (300 feet on
either side of the center line of the claim), forming a claim in the
shape of a parallelogram. The general course of the claim is east
to west. This notice is posted at the northeast corner of the
claim, which location monument is in Section 22 , Township
14S , Range 27E , G&SRM.

The claim is situated in the Dos Cabezas Mining District
approximately 3 miles in a northeasterly direction from the town
of Dos Cabezas and falls within the SE 1/4 of Sec. 22; NE 1/4 of Sec. 27
of Section(s) 22,27 , Township 14S , Range 27E , G&SRM,
Cochise County, Arizona.

Cathi Smeltz
Witness

William C. Barry
Laura Lee Barry
Locators

STATE OF ARIZONA }
COUNTY OF COCHISE } cc

3901

Witness my hand and seal
Christine Rhodes
County Recorder
J. Wang Deputy
Fee \$3.00



I hereby certify that the within
instrument was recorded at the
request of: Laura & Wm C Barry
Dos Cabezas Star Rte. Willcox, Ariz
DATE Feb. 22, 1979 9:35 A.M. (85643)
Docket 1309
Page 166-167

Filmed MA
Indexed gu
Blotted gu

Exhibit 1
Pg 3

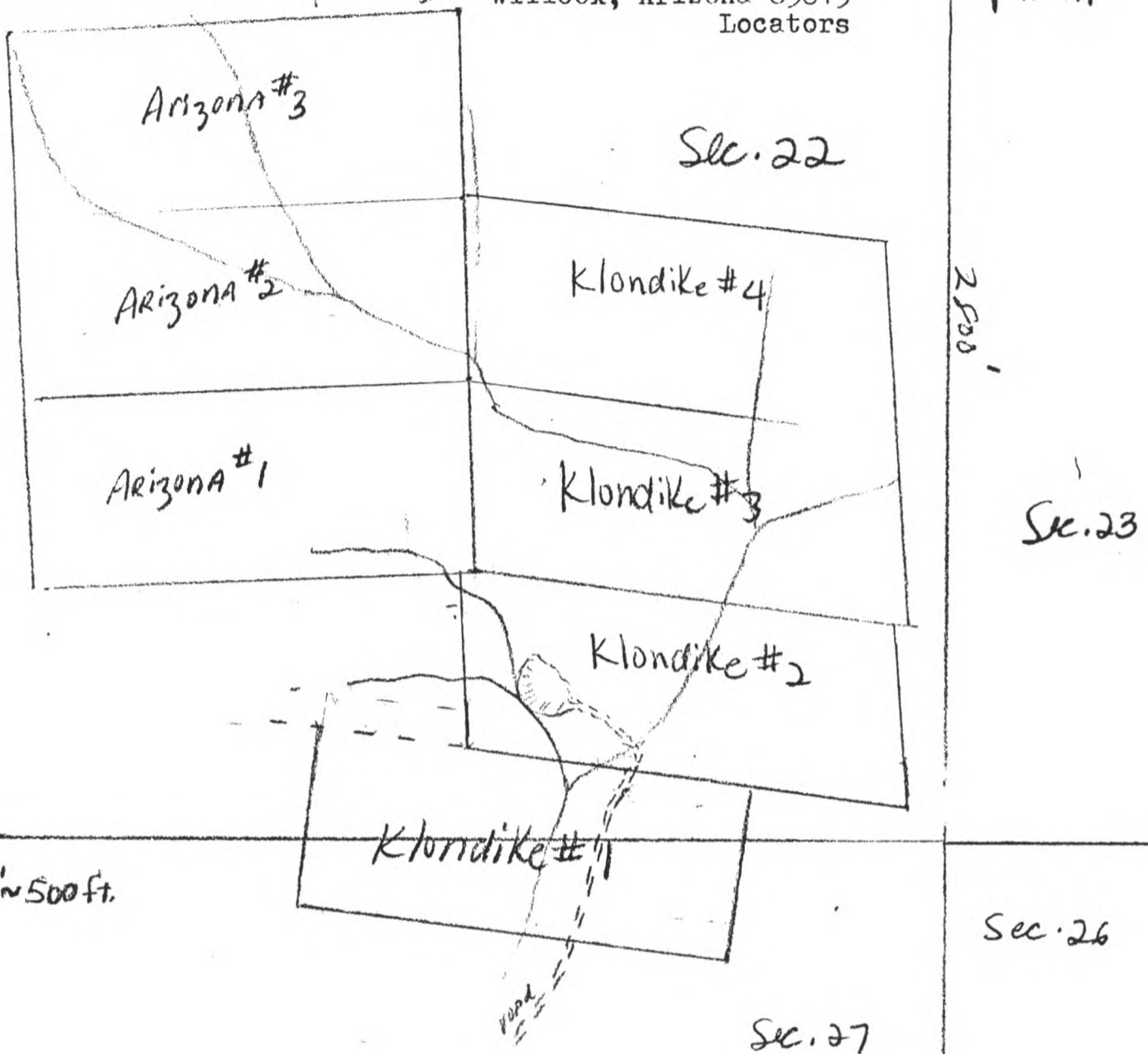
RECEIVED
BENAZ STATE OFFICE
2020 FEB - 1 P 2: 25
PHOENIX, ARIZONA

TOWNSHIP 14S
RANGE 27E
COCHISE COUNTY, ARIZONA
February 22, 1979

KLONDIKE NO. 1

OF CLAIM
William C. & Laura J. Barry
Dos Cabezas Star Route
Willcox, Arizona 85643
Locators

North



The above map is for the group of claims known as Klondike Nos. 1,2,3,4 and Arizona Nos. 1,2,3. Following is boundary description for:

KLONDIKE NO. 1

The bearing and distance between corners is as follows: beginning at the northeast corner, a rock monument at which the location notice is posted, thence southerly a distance of 600 feet to a rock monument, the southeast corner; thence westerly a distance of 1500 feet to a rock monument the southwest corner; thence northerly a distance of 600' to a rock monument the northwest corner; thence easterly a distance of 1500 feet to the place of beginning. The northeast corner of the claim bears northwesterly a distance of 850 feet from the Section corner common to Sections 22,23, 26, 27, Township 14S, Range 27E, G.&S.R.B.&M.

Exhibit 1 Pg 4

PHOENIX, ARIZONA

2020 FEB - 1 P 2 22

RECEIVED
BLM AZ STATE OFFICE

Notice of Mining Location

LODE CLAIM

TO ALL WHOM IT MAY CONCERN:

This Mining Claim, the name of which is the Klondike No. 1
Mining Claim, situate on land belonging to the United States of America, and in which there are valuable mineral deposits, was entered upon and located for the purpose of exploration and purchase by William C. Barry, a citizen of the United States
Laura L. Barry, a citizen of the United States

(LOCATOR MUST INSERT EITHER "A CITIZEN OF THE UNITED STATES," OR "WHO HAS DECLARED HIS INTENTION TO BECOME A CITIZEN OF THE UNITED STATES.")
the undersigned, on the 16th day of February, 1979

The length of this claim is 1500 feet and we claim 950 feet in a n
easterly direction and 550 feet in a westerly direction from
the center of the discovery point, at which this notice is posted, lengthwise of the claim together with
300 feet in width of the surface grounds, on each side of the center of said claim. The
general course of the lode deposit and premises is from the east
to the west

The claim is situated and located in the Dos Cabezas Mining District, in
Cochise County in the State of Arizona, about 3 miles
in a northeasterly direction from the town of Dos Cabezas:
In the northcentral section of Sec. 27 and southcentral section of
Section 22, T. 14S, R. 27E., G&SRM. The adjoining claims are: on the
north Dodge and Klondike No. 2; on the south, Ebba No. 1 and Ebba No. 2
and on the west, Stutz.

The surface boundaries of the claim are marked upon the ground as follows:

Beginning at a monument of rocks

at a point in a n easterly direction 950 feet from
the discovery point (at which this notice is posted), being in the center of the east

end line of said claim; thence southerly 300 feet to a monument
, being the southeast corner of said claim;
thence westerly 1500 feet to a monument being at the
southwest corner of said claim; thence northerly 300 feet
to a monument at the center of the west end of this claim;
thence northerly 300 feet to a monument, being at the
northwest corner of said claim; thence easterly 1500 feet
to a monument at the northeast corner of said claim;
thence southerly 300 feet to the place of beginning.

Dated and posted on the grounds this 16th day of February, 1979

Larry Ellison
Witness

William C. Barry
Laura Lee Barry
Locator(s)

Exhibit 1



STATE OF ARIZONA }
COUNTY OF COCHISE } ss.

Witness my hand and Official Seal

CHRISTINE RHODES
County Recorder

Christine Rhodes
Deputy

Indexed	Photostat Compared	Blotted
MA		

Fee \$3.00
\$1.00

Docket 1308

I hereby certify that the within instrument was filed and recorded at request of

William C. Barry
William, Arizona

Date FEB 16 '79 - 11 35 AM

Page 103 No. 3512

Excerpts from the Mining Laws of the State of Arizona
Title XLVII of the Revised Statutes of 1901, and Amendments thereto.

Sec. 2. Such location shall be made by erecting at or contiguous to the point of discovery a conspicuous monument of stones not less than three feet in height, or an upright post securely fixed, projecting at least four feet above the ground, in which monument of stones or on which post there shall be posted a location notice which shall be signed by the name or names of the locator or locators.

Sec. 4. From the time of the location of a mining claim, as above specified, the locator shall be allowed ninety days within which to do or cause to be done the following things:

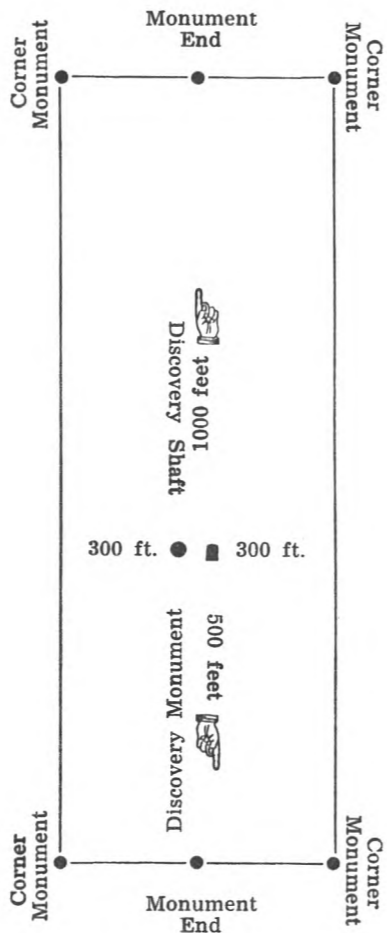
* * * * *

2. To sink a discovery shaft in the claim to a depth of at least eight feet from the lowest part of the rim on the shaft at the surface, and deeper, if necessary, until there is disclosed in said shaft minerals in place.

Sec. 6. Such surface boundaries shall be marked by six substantial posts projecting at least four feet above the surface of the ground, or by substantial stone monuments at least three feet high, to-wit: One at each corner of said claim and one at the center of each end-line thereof.

Sec. 8. Location notice may be amended at any time and the monuments changed to correspond with the amended location; Provided, That no change shall be made that will interfere with the rights of others.

Note: Whenever possible in re-locating an abandoned claim give name of former location and name of locator(s).



This diagram is to give locator a general idea of plan of location under the new law. The Discovery Shaft can be in the center of claim or any distance from either end desired. In the diagram it is placed 500 feet from one end and 1000 feet from the other. Commence description of claim at a center end monument, giving its distance and direction from center of Discovery Shaft, thence bound the claim in either direction. In description be careful to state locality of claim with reference to some natural object, or permanent monument, as will identify the claim.

RECEIVED
BLM AZ STATE OFFICE
2020 FEB -7 P 2:26
PHOENIX, ARIZONA

2.8 Indemnity. Except as otherwise set forth in Section 8.4, WSMC will hold Owner harmless and fully indemnify it against any and all claims or demands which may be made upon Owner or against the Property, for, or on account of, any debt or expense contracted or incurred by WSMC in conducting its activities pursuant to this Mining Lease, and WSMC will defend and hold Owner harmless and fully indemnify it as to any liability for, or on account of, injury to, or death of, any person or damage to any property sustained during the term of this Mining Lease, resulting from any act or omission of WSMC, its agents or employees.

2.9 Assessment Work. Commencing with the assessment year ending on September 1, 1993, and for each assessment year thereafter in which this Mining Lease is in effect, WSMC shall, subject to the provisions of Section 5.5 below, perform assessment work required by federal and state laws and regulations, or pay any holding fees required in lieu thereof, to maintain the unpatented mining claims subject to this Mining Lease, and record and file affidavits of such performance or payment as may be required. In the event that WSMC reasonably determines that any of the unpatented mining claims subject to this Mining Lease are invalid for any reason, it will have no obligation to undertake such assessment work (or pay such holding fees) and filings with respect to such mining claims. WSMC shall promptly provide Owner with copies of the recorded affidavits. WSMC shall not be liable for the loss of unpatented mining claims for failure to perform assessment work, if it performs work which it reasonably and in good faith, in accordance with accepted practices of the mining industry, believed was sufficient to satisfy such work requirements.

2.10 Liens and Encumbrances. WSMC shall keep the title to the Property free and clear of all liens and encumbrances resulting from its operations hereunder; provided, however, that WSMC may refuse to pay any claims asserted against it which it disputes in good faith. WSMC shall contest any suit commenced to enforce such a claim, and, if the suit is decided against WSMC, shall promptly pay the judgment.

2.11 Reclamation. WSMC shall reclaim the surface of the Property disturbed by its operations under this Mining Lease in accordance with applicable federal, state and local laws, rules and regulations.

ARTICLE III - ROYALTIES

3.1 Production Royalties. Owner reserves, and WSMC shall pay to Owner as Production Royalty, three percent (3%) of the NET SMELTER RETURNS from the ores of Valuable Minerals, including by-products and co-products thereof, produced and sold from the Property. NET SMELTER RETURNS shall mean the actual proceeds of sale of Valuable Minerals received by WSMC from the sale of ore, ore concentrates, bullion or other products mined, produced, and sold from the Property from a smelter, refinery or other ore buyer after the deductions of smelter

Exhibit 2

Pg 6

PHOENIX, ARIZONA

200 FEB - 7 P 2:26

RECEIVED
BIMAZ STATE OFFICE

Deposits and other additions - continued

Date	Description	Amount
06/15/18	WIRE TYPE:WIRE IN DATE: 180615 TIME:1457 ET TRN:2018061500361742 SEQ:S0681661F72001/416819 ORIG:WINSTON GOLD CORP. ID:CAHKBC3170350100 SND BK:CITIBANK, N.A. ID:0008 PMT DET:LEASE PAYMEN T 2018	4,400.00
06/29/18	BKOFAMERICA MOBILE 06/29 3703023240 DEPOSIT *MOBILE AZ	3,000.00
07/05/18	FRANKLIN MUTUAL DES:FRANKLIN I ID:XXXXXXXXXX77966 INDN:BARRY OLAUR CO ID:1943025603 PPD	243.01
07/06/18	FRANKLIN MUTUAL DES:TEMPLETON ID:XXXXXXXXXX42731 INDN:BARRY OLAUR CO ID:1202852473 PPD	230.00
07/11/18	Interest Earned	0.07
Total deposits and other additions		\$11,923.08

Withdrawals and other subtractions

Date	Description	Amount
06/13/18	Online Banking payment to CRD 4023 Confirmation# 0694739484	-150.00
06/21/18	Online Banking payment to CRD 4023 Confirmation# 3760280930	-2,000.00
06/29/18	Online Banking payment to CRD 4023 Confirmation# 0330209694	-1,000.00
07/11/18	SAFEWAY STORE 07/11 #000525703 PURCHASE SAFEWAY STORE 19 TUCSON AZ	-169.95
Total withdrawals and other subtractions		-\$3,319.95

Service fees

Date	Transaction description	Amount
06/15/18	Preferred Rewards-Wire Fee Waiver of \$15	-0.00
Total service fees		-\$0.00

Note your Ending Balance already reflects the subtraction of Service Fees.

Exhibit 3 Pg 7

RECEIVED
 BEMAZ STATE OFFICE
 2020 FEB - 7 P 2:29
 PHOENIX, ARIZONA

the prior written agreement of WSMC. In the event that Owner is required by any law, rule, regulation, or order to disclose to the public any of such information, it shall immediately notify WSMC of such requirement and the terms thereof, together with a copy of such release as may be contemplated, prior to such disclosure. WSMC shall then have the right to approve such disclosure or to request, prior to disclosure, confidential treatment of any of the information of such terms as it shall, in its sole discretion, determine. Owner shall use its best efforts to comply with such request prior to making the required disclosure.

(b) Following expiration or termination of this Mining Lease, Owner may not disclose to others information provided to Owner by WSMC hereunder unless such disclosure shall be accompanied by a disclaimer of any representation as to the accuracy or reliability of such information for any purpose.

8.3 Assignability. WSMC shall have the right to assign this Mining Lease freely in whole or in part or to sublease all or portions of the Property at any time during the term hereof and without the consent of the Owner; provided, however, that any such sale or disposal shall be expressly made subject to all the terms, conditions and covenants of this Mining Lease; and WSMC shall notify Owner promptly of any such assignments or subleases.

Any conveyance by Owner of interests in the Property or assignments of rights under this Mining Lease shall be subject to this Mining Lease and shall not be binding upon WSMC until thirty (30) days following receipt by WSMC of the original or a certified copy of the instrument effecting such conveyance or assignment.

8.4 Access to Property. Owner, its agents, employees, and representatives, at its and their sole risk and upon prior notice to WSMC, during normal business hours, and in compliance with WSMC's safety procedures, shall have access to the Property for purposes of examination and inspection to confirm that WSMC is conducting its operations in the manner required by this Mining Lease, provided that any such activity does not interfere with, or delay, WSMC's operations. Owner hereby indemnifies and holds WSMC harmless from all claims and losses resulting from Owner's or its agents', employees' and representatives' presence at the Property and, if requested by WSMC, Owner's agents, employees, and representatives shall confirm in writing their waiver of claims against WSMC.

8.5 Memorandum for Recording. This Mining Lease shall not be recorded by Owner without WSMC's prior written consent. If requested by either party, the parties agree to execute a written memorandum of even date herewith sufficient to be entitled to be recorded under the laws of the State in which the Property is situated, and reciting that all of their right, title, and interest in and to the Property is held subject to this Mining Lease.

Exhibit 4

Pg 8

PHOENIX, ARIZONA

2020 FEB - 7 P 2: 26

RECEIVED
BLM/AZ STATE OFFICE

Your Adv Tiered Interest Chkg Preferred Rewards Gold

LAURA L BARRY POD CORRINE GAREY POD JESS BARRY

Account summary

Beginning balance on September 11, 2019	\$2,169.29
Deposits and other additions	9,500.03
Withdrawals and other subtractions	-4,302.50
Checks	-0.00
Service fees	-18.50
Ending balance on October 10, 2019	\$7,348.32

Annual Percentage Yield Earned this statement period: 0.01%.
 Interest Paid Year To Date: \$0.19.
 Your account has overdraft protection provided by line of credit number 6817
 0102 831199.

Deposits and other additions

Date	Description	Amount
09/26/19	BKOFAMERICA MOBILE 09/26 3695503618 DEPOSIT *MOBILE AZ	2,500.00
10/02/19	TD AMERITRADE IN DES:ACH OUT ID:aWTDLOU6AV INDN:BARRY LAURA CO ID:5470533629 PPD	400.00
10/03/19	WIRE TYPE:INTL IN DATE:191003 TIME:0517 ET TRN:2019100300178058 SEQ:FT212423012271/711458 ORIG:METALNRG PLC ID:30000900030206 PMT DET:LEASE PAYMENT	4,400.00
10/04/19	BKOFAMERICA MOBILE 10/04 3602103962 DEPOSIT *MOBILE AZ	2,000.00

continued on the next page

Exhibit 5 Pg 9

PHOENIX, ARIZONA
 2020 FEB - 1 P 2: 26
 RECEIVED
 BLM AZ STATE OFFICE



United States Department of the Interior

BUREAU OF LAND MANAGEMENT

Arizona State Office

One North Central Avenue, Suite 800

Phoenix, Arizona 85004-4427

www.blm.gov/az/

DEC 06 2019



PHOENIX, ARIZONA

2020 FEB - 7 P 2: 20

RECEIVED
BLM AZ STATE OFFICE

In Reply Refer To:
3830 (9200) PB
AMC41266, AMC276497

CERTIFIED MAIL - RETURN RECEIPT REQUESTED No. 9214 8901 9403 8399 330 73

DECISION

WILLIAM C. and LAURA L. BARRY	:	This Decision Affects the Claims
9241 E SPEEDWAY BLVD	:	Shown in the Block Below.
TUCSON, AZ 85710-1845	:	

AMC41266 — AMC41272, AMC276497 — AMC276501
 KLONDIKE NO 1 through KLONDIKE NO 4, ARIZONA NO 1 through ARIZONA NO 3,
 ONE MORE CHANCE NO 1 through ONE MORE CHANCE NO 4, KLONDIKE 5

MINING CLAIMS DECLARED FORFEITED

The mining claims listed above have been declared forfeited as of September 1, 2019, for failure to timely file the required maintenance fee payment or small miner's maintenance fee waiver (waiver).

Claimants are required to pay an annual non-refundable maintenance fee of \$165 per 20 acres or portion thereof, or submit a waiver, on or before September 1 of each year. These requirements were established by 30 U.S.C. 28f-1, as amended, and 43 CFR 3834 and 3835.

Our records do not show receipt of a maintenance fee payment or small miner waiver filed on or before the due date. Therefore, the claims listed above are forfeited.

Pg 10

Reclamation Requirements

Exhibit 6

This decision does not relieve you of the liability for reclamation of all areas disturbed by your activities on lands covered by the subject mining claim(s) and/or site(s). After you complete the reclamation, you must notify the authorized officer of the appropriate surface managing agency so that the authorized officer may conduct a final site inspection and determine whether you may be released from liability. If you fail to reclaim the land to the satisfaction of the authorized officer, the surface management agency may cite you for noncompliance under its surface

management regulations. For land administered by the Bureau of Land Management (BLM), if you fail to reclaim the land to the satisfaction of the authorized officer as required in 43 CFR Subpart 3809, the BLM will issue an order of noncompliance under 43CFR 3809.601(a). If you fail to comply with the non-compliance order, BLM may take further action under 43 CFR 3809.604. Failure to conduct reclamation is a prohibited act that may subject you to criminal penalties. (See 43 CFR 3809.605(h) and 43 CFR 3809.700.)

Appeal Procedures

This decision may be appealed to the Interior Board of Land Appeals, Office of the Secretary, in accordance with the regulations contained in 43 CFR, Part 4, and the enclosed Form 1842-1. If an appeal is taken, your notice of appeal must be filed in this office (at the above address) within 30 days from receipt of this decision. The appellant has the burden of showing that the decision appealed from is in error.

If you wish to file a petition pursuant to regulation 43 CFR 4.21 (58 FR 4939, January 19, 1993) for a stay of the effectiveness of this decision during the time that your appeal is being reviewed by the Board, the petition for a stay must accompany your notice of appeal. A petition for a stay is required to show sufficient justification based on the standards listed below. Copies of the notice of appeal and petition for a stay **must** also be submitted to each party named in this decision and to the Interior Board of Land Appeals and to the appropriate Office of the Solicitor (see 43 CFR 4.413) at the same time the original documents are filed with this office. If you request a stay, you have the burden of proof to demonstrate that a stay should be granted.

Standards for Obtaining a Stay

Except as otherwise provided by law or other pertinent regulation, a petition for a stay of a decision pending appeal shall show sufficient justification based on the following standards:

- (1) The relative harm to the parties if the stay is granted or denied,
- (2) The likelihood of the appellant's success on the merits,
- (3) The likelihood of immediate and irreparable harm if the stay is not granted, and
- (4) Whether the public interest favors granting the stay.

Please include your AMC serial number(s) on all correspondence. If additional information is required, please contact Pauline Brown at 602-417-9360.

Elena Fink

Elena Fink
Deputy State Director
Lands, Minerals, and Energy Division

Exhibit 6 Pg 11

PHOENIX, ARIZONA

2020 FEB - 1 P 2:21

RECEIVED
BLM AZ STATE OFFICE

Enclosure(s)

Fwd:

Laura Barry <fiddlebarry@live.com>

Mon 1/6/2020 11:42 AM

To: Laura Barry <fiddlebarry@live.com>

Sent from my iPhone

Begin forwarded message:

From: Rolf Gerritsen <rgerritsen@metalnrg.com>
Date: January 6, 2020 at 11:15:28 AM MST
To: Laura Barry <fiddlebarry@live.com>
Cc: Windell Callaghan <windell.callaghan@cindele.com>
Subject: Re:

Many thanks we have been on to them and are sorting this out

Rolf

Sent from my iPhone

On 6 Jan 2020, at 17:27, Laura Barry <fiddlebarry@live.com> wrote:

Exhibit 7
Pg 12

RECEIVED
BIMAZ STATE OFFICE
2020 FEB - 7 P 2: 27
PHOENIX, ARIZONA

RE: Dos Cabezas, Arizona Mining Claims

Rolf Gerritsen <rgerritsen@metalnrg.com>

Tue 1/14/2020 6:43 AM

To: Laura Barry <fiddlebarry@live.com>

Cc: Windell Callaghan <windell.callaghan@cindele.com>

Dear Ms Barry

The claims have been rescinded as per the correspondence we are exploring how best to resolve this.

Regards

Rolf Gerritsen
CEO
MetalNRG Plc
rgerritsen@metalnrg.com
Tel. +44 2077969060
1 Ely Place
London EC1N 1RY

From: Laura Barry <fiddlebarry@live.com>

Sent: 14 January 2020 05:46

To: Rolf Gerritsen <rgerritsen@metalnrg.com>

Subject: Dos Cabezas, Arizona Mining Claims

RECEIVED
BUREAU OF LAND MANAGEMENT
2020 FEB - 1 P 2: 27
PHOENIX, ARIZONA

Dear Mr. Gerritsen, Please keep me in the loop of your progress with the overdue payment to the Bureau of Land Management. Thank you. Laura Barry

Exhibit 8
Pg 13

Ms Laura Barry
Arizona

Re: Dos Cabezas Mining Claims

Docketing number: IBLA-2020-0172.
Case No. is: AMC41266, AMC276497

RECEIVED
BLM AZ STATE OFFICE
2020 FEB - 7 P 2: 27
PHOENIX, ARIZONA

London 27th January 2020.

Following our recent correspondence, regarding the above case and docket number, I am writing to you as there are a few points that I wish to make officially on behalf of Metal NRG Plc, a publicly quoted company listed on the London Stock Exchange, of which I am the CEO.

MNRG acquired GoldRidge Holdings Limited from Winston Gold Corporation, in an all share transaction on the 24th of July 2018, our understanding is that Gold Ridge have the rights to the above mining claims and have an agreement with William and Laura Barry which we intend to honour and would like to maintain.

During the transition certain payment requirements were not made clear to us by the vendors, as a result certain aspects, that we should have dealt with unfortunately slipped through the cracks. When we found out that we were due to make a payment from Ms Barry it was too late, as the holiday season was upon us. Ms Barry sent me a letter towards the 19th of December, letter which she received in early December 2019. We immediately made numerous unsuccessful attempts to contact the appropriate person at the Bureau of Land Management, but the person was first on holidays due to Christmas and the New Year and then on the 6th of January 2020 she was away on a training course, when we finally did manage to speak to her we were informed that it was then to late for us to address the situation and rectify it.

I can confirm that Metal Nrg Plc is prepared, able and willing to pay all outstanding fees on the above referenced docket, including fees of \$165 per 20 acres, any late fees that might be due and penalties that could be due as a result of our delay.

If any additional information is required, we are prepared to supply it upon request.

Yours Sincerely
Rolf Gerritsen
CEO Metal NRG Plc

Exhibit 9
Pg 14

Notice of Appeal, Notice of Request for Stay

January 2, 2020

Elena Fink
Deputy State Director
Lands, Minerals and Energy Division
United States Department of the Interior
Bureau of Land Management
Arizona State Office
One North Central Avenue, Suite 800
Phoenix, Arizona 85004-4427

RECEIVED
BLM AZ STATE OFFICE
2020 FEB - 7 P 2: 27
PHOENIX, ARIZONA

Regarding:
3830 (9200) PB
AMC41266-AMC41272, AMC276497-AMC276501

Dear Ms. Fink,

We are William C. Barry and Laura L. Barry, owners of the following claims: KLONDIKE 1-4, ARIZONA 1-3, ONE MORE CHANCE 1-4, KLONDIKE 5 Please refer to return receipt No. 9214 8901 9403 8399 3345 73.

Please accept this notice as our intention to file an appeal. I understand that I have 30 days from your receipt of appeal notice to file the documentation pertinent to the appeal.

In addition, we are respectfully requesting a stay of decision pending appeal based on the following: The claims have belonged to us for over forty years. We believe that the documentation will show that the claims were unfairly forfeited, due to a lease transfer made without the transferring company informing us. The new company leasing the property (Metal NRG) is now trying to contact the BLM to correct the situation. There has been little to no environmental damage to the property in the last 40 years. It is in the public interest to stay the forfeiture decision.

Thank you for your consideration.

William C. Barry
Laura L. Barry
9241 E. Speedway Blvd.
Tucson, AZ 85710-1845

Exhibit 10
Pg 15

This envelope is made from post-consumer waste. Please recycle - again.

*Statement of
Reasons for Entry
appeal.*

PRESS FIRMLY TO SEAL

U.S. POSTAGE PAID
TIME 1 DAY, AZ
95748
FEB 08, 20
AMOUNT
\$26.35
R2303S102195-06

PRIORITY MAIL EXPRESS

RECEIVED
BLM AZ STATE OFFICE

2020 FEB - 7 P 2:25

HOENIX, ARIZONA

To schedule tree Package Pickup, scan the QR code.



USPS.COM/PICKU

PS 1000 1000006

WRITE FIRMLY WITH BALL POINT PEN ON HARD SURFACE TO MAKE ALL COPIES LEGIBLE.

CUSTOMER USE ONLY

FROM: (please print)
9241 E. Speedway Blvd
Tucson, AZ 85710-1845
PHONE: 520-235-7416

PAYMENT BY ACCOUNT (if applicable)

USPS® Account No.: 186 Federal Agency Acct. No. or Postal Service™ Acct. No.

DELIVERY OPTIONS (continue Use 020)

- QUANTITIES REQUIRED:** Make the order and check the "Quantity Required" box if the meter: (1) requires the address's system, (2) requires address insurance OR (3) requires COO service OR (4) requires team pickup service. If the box is not checked, the Postal Service will be in the address's delivery system. (Note: some boxes require shipping to obtain the address's signature to delivery.)
- Delivery Options**
- No Saturday Delivery (scheduled next business day)
- Sunday Delivery (scheduled next business day, where available)
- Standard Delivery (scheduled next business day)
- Insured Mail (signature required, where available)
- Signature Confirmation (signature required, where available)
- Registered Mail (signature required, where available)
- Registered Mail Restricted (signature required, where available)
- Registered Mail Signature Confirmation (signature required, where available)
- Registered Mail Signature Confirmation Restricted (signature required, where available)
- Registered Mail Signature Confirmation Restricted (signature required, where available)
- Registered Mail Signature Confirmation Restricted (signature required, where available)

TO: (please print)

PHONE: ()

Elena Fink
US Dept of Interior BLM
One North Central Ave. Suite 800
Phoenix AZ
85004-4427

- For pickup or USPS Tracking™, visit USPS.com or call 800-222-1811.
- Standard insurance included.



EE 237102BBB US

UNITED STATES POSTAL SERVICE®
PRIORITY MAIL EXPRESS™

ORIGIN (POSTAL SERVICE USE ONLY)

TO: (please print) City 2-Day Priority PPO

TO: (please print) 2-Day Priority PPO

TO: (please print) 2-Day Priority PPO

TO: (please print) 2-Day Priority PPO

TO: (please print) 2-Day Priority PPO

TO: (please print) 2-Day Priority PPO

TO: (please print) 2-Day Priority PPO

TO: (please print) 2-Day Priority PPO

TO: (please print) 2-Day Priority PPO

TO: (please print) 2-Day Priority PPO

TO: (please print) 2-Day Priority PPO

TO: (please print) 2-Day Priority PPO

TO: (please print) 2-Day Priority PPO

TO: (please print) 2-Day Priority PPO

TO: (please print) 2-Day Priority PPO

TO: (please print) 2-Day Priority PPO

TO: (please print) 2-Day Priority PPO

TO: (please print) 2-Day Priority PPO

TO: (please print) 2-Day Priority PPO

TO: (please print) 2-Day Priority PPO

TO: (please print) 2-Day Priority PPO

TO: (please print) 2-Day Priority PPO

TO: (please print) 2-Day Priority PPO

* Money Back Guarantee to U.S., select APO/FPO/DPO, and select International destinations. See DHM and IIM at pe.usps.com for complete details.
+ Money Back Guarantee for U.S. destinations only.
* For Domestic shipments, the maximum weight is 70 lbs. For International shipments, the maximum weight is 4 lbs.

This packaging is the property of the U.S. Postal Service® and is provided solely for use in sending Priority Mail Express™ shipments. Misuse may be a violation of federal law. This packaging is not for resale. EPT3F © U.S. Postal Service; October 2018; All rights reserved.



UNITED STATES
DEPARTMENT OF THE INTERIOR
BUREAU OF LAND MANAGEMENT
ARIZONA STATE OFFICE
ONE NORTH CENTRAL AVENUE, SUITE 800
PHOENIX, ARIZONA 85004-4427

In Reply Refer To:
AMC 41266
AMC 276497
(AZ9200) PB

JAN 28 2020

SENT VIA FEDERAL EXPRESS

Memorandum

To: Board of Land Appeals, Office of the Secretary

From: Deputy State Director, Division of Lands, Minerals and Energy Division

Subject: Transmitting Appeal of: WILLIAM C and LAURA L BARRY

Kind of Application: Mining Claim Decision for AMC41266-41272, AMC276497-276501

Referring to the above-cited case, I am transmitting a notice of an appeal from the decision of the

Lands and Minerals Department dated 12/06/2019

- There are no conflicting cases of record.
- The conflicting cases shown on the status sheet have been properly noted as to the appeal and favorable action thereon suspended pending final action on the appeal.
- The records of the conflicting or reference cases identified below are transmitted herewith for use in connection with the appeal.

Elena Fink

Point of Contact: Pauline Brown, AZ9200
602-417-9360

Return Case files to address listed above.

Enclosure {copy of Case file(s)}

cc: BLM; Field Solicitor; Mining Claimant: Listed Above {Copy of Transmittal Memo only}

AMC 41266
AMC 276497

BUREAU OF LAND MANAGEMENT
Arizona State Office

FEDERAL EXPRESS SERVICE REQUEST

All Federal Express Service Requests MUST be in the Mail Room no later than 2:30 P.M.

From: PAULINE BROWN	Phone: 602-417-9360	Date: 01/28/2020
-------------------------------	-------------------------------	----------------------------


Send To: (Do <u>not</u> send to a P.O. Box) Select from dropdown menu or enter address below US DEPARTMENT OF THE INTERIOR OFFICE OF HEARINGS AND APPEALS INTERIOR BOARD OF LAND APPEALS 801 N. QUINCY STREET, MS 300-QC ARLINGTON, VIRGINIA 22203 Attention: Dockets Clerk	Phone: (703) 235-3750 4 lbs
---	--

Delivery Options:	Cash Value (if over \$100) \$
Overnight	<input type="checkbox"/> First Overnight - Delivery by 8:00 or 8:30 am
	<input checked="" type="checkbox"/> Priority Overnight - Delivery by 10:30 am <i>\$6.40</i>
	<input type="checkbox"/> Standard Overnight - Delivery by 3:00 pm
	<input type="checkbox"/> Saturday Delivery
2 <u>Business</u> Days	<input type="checkbox"/> Delivery by 4:30 pm in 2 <u>WORK</u> days.
Contents/Comments/Other Specifications: Appeal File - WILLIAM C and LAURA L BARRY	

RECEIVED
BLM-AZ STATE OFFICE
2020 JAN 28 P 12:59
PHOENIX, ARIZONA

Tracking Number: 7776 2600 1551


AMC41266
AMC276497

SENDER: COMPLETE THIS SECTION	COMPLETE THIS SECTION ON DELIVERY																
<ul style="list-style-type: none">■ Complete items 1, 2, and 3.■ Print your name and address on the reverse so that we can return the card to you.■ Attach this card to the back of the mailpiece, or on the front if space permits.	<p>A. Signature <input checked="" type="checkbox"/> <i>[Signature]</i> <input checked="" type="checkbox"/> Agent <input type="checkbox"/> Addressee</p> <p>B. Received by (Printed Name) <i>Ana Trancoso</i></p> <p>C. Date of Delivery <i>1/29/20</i></p>																
<p>1. Article Addressed to: JAN 28 2020</p> <p>U.S. DEPARTMENT OF THE INTERIOR SANDRA DAY O'CONNOR U.S. COURT HSE, STE 404 401 W WASHINGTON ST, SPC 44 PHOENIX, AZ 85003-2151 9200/PB/AMC41266; AMC276497</p>  <p>9590 9402 2007 6123 0943 34</p>	<p>5. Is delivery address different from item 1? <input type="checkbox"/> Yes If YES, enter delivery address below: <input type="checkbox"/> No</p> <p>3. Service Type</p> <table border="0"><tr><td><input type="checkbox"/> Adult Signature</td><td><input type="checkbox"/> Priority Mail Express®</td></tr><tr><td><input type="checkbox"/> Adult Signature Restricted Delivery</td><td><input type="checkbox"/> Registered Mail™</td></tr><tr><td><input type="checkbox"/> Certified Mail®</td><td><input type="checkbox"/> Registered Mail Restricted Delivery</td></tr><tr><td><input type="checkbox"/> Certified Mail Restricted Delivery</td><td><input checked="" type="checkbox"/> Return Receipt for Merchandise</td></tr><tr><td><input type="checkbox"/> Collect on Delivery</td><td><input type="checkbox"/> Signature Confirmation™</td></tr><tr><td><input type="checkbox"/> Collect on Delivery Restricted Delivery</td><td><input type="checkbox"/> Signature Confirmation Restricted Delivery</td></tr><tr><td><input type="checkbox"/> Insured Mail</td><td></td></tr><tr><td><input type="checkbox"/> Insured Mail Restricted Delivery (over \$500)</td><td></td></tr></table>	<input type="checkbox"/> Adult Signature	<input type="checkbox"/> Priority Mail Express®	<input type="checkbox"/> Adult Signature Restricted Delivery	<input type="checkbox"/> Registered Mail™	<input type="checkbox"/> Certified Mail®	<input type="checkbox"/> Registered Mail Restricted Delivery	<input type="checkbox"/> Certified Mail Restricted Delivery	<input checked="" type="checkbox"/> Return Receipt for Merchandise	<input type="checkbox"/> Collect on Delivery	<input type="checkbox"/> Signature Confirmation™	<input type="checkbox"/> Collect on Delivery Restricted Delivery	<input type="checkbox"/> Signature Confirmation Restricted Delivery	<input type="checkbox"/> Insured Mail		<input type="checkbox"/> Insured Mail Restricted Delivery (over \$500)	
<input type="checkbox"/> Adult Signature	<input type="checkbox"/> Priority Mail Express®																
<input type="checkbox"/> Adult Signature Restricted Delivery	<input type="checkbox"/> Registered Mail™																
<input type="checkbox"/> Certified Mail®	<input type="checkbox"/> Registered Mail Restricted Delivery																
<input type="checkbox"/> Certified Mail Restricted Delivery	<input checked="" type="checkbox"/> Return Receipt for Merchandise																
<input type="checkbox"/> Collect on Delivery	<input type="checkbox"/> Signature Confirmation™																
<input type="checkbox"/> Collect on Delivery Restricted Delivery	<input type="checkbox"/> Signature Confirmation Restricted Delivery																
<input type="checkbox"/> Insured Mail																	
<input type="checkbox"/> Insured Mail Restricted Delivery (over \$500)																	
<p>2. Article Number (Transfer from service label) 7016 3010 0000 0014 4429</p>																	

PS Form 3811, July 2015 PSN 7530-02-000-9053

Domestic Return Receipt

USPS TRACKING#



9590 9402 2007 6123 0943 34

United States Postal Service


RECEIVED
2020 JAN 31
PHOENIX ARIZONA

First-Class Mail
Postage & Fees Paid
USPS
Permit No. G-10

• Sender: Please print your name, address, and ZIP+4® in this box•



UNITED STATES
DEPARTMENT OF THE INTERIOR
Bureau of Land Management
Arizona State Office
One N. Central Avenue, Suite 800
Phoenix, AZ 85004-4427

04-144645




AMC41266

AMC276497

SENDER: COMPLETE THIS SECTION	COMPLETE THIS SECTION ON DELIVERY																	
<ul style="list-style-type: none"> Complete items 1, 2, and 3. Print your name and address on the reverse so that we can return the card to you. Attach this card to the back of the mailpiece, or on the front if space permits. 	<p>A. Signature</p> <p>X  <input checked="" type="checkbox"/> Agent <input type="checkbox"/> Addressee</p>																	
<p>1. Article Addressed to: JAN 28 2020</p> <p>WILLIAM AND LAURA BARRY 9241 E SPEEDWAY BLVD TUCSON, AZ 85710-1845 9200/PB/AMC41266; AMC276497</p>  <p>9590 9402 1933 6123 0013 86</p>	<p>B. Received by (Printed Name)</p> <p>LABRY</p>	<p>C. Date of Delivery</p> <p>1-31-2020</p>																
<p>2. Article Number (Transfer from service label)</p> <p>7016 3010 0000 0014 4412</p>	<p>D. Is delivery address different from item 1? <input type="checkbox"/> Yes If YES, enter delivery address below: <input type="checkbox"/> No</p>																	
<p>PS Form 3811, July 2015 PSN 7530-02-000-9053</p>	<p>3. Service Type</p> <table border="0"> <tr> <td><input type="checkbox"/> Adult Signature</td> <td><input type="checkbox"/> Priority Mail Express®</td> </tr> <tr> <td><input type="checkbox"/> Adult Signature Restricted Delivery</td> <td><input type="checkbox"/> Registered Mail™</td> </tr> <tr> <td><input checked="" type="checkbox"/> Certified Mail®</td> <td><input type="checkbox"/> Registered Mail Restricted Delivery</td> </tr> <tr> <td><input type="checkbox"/> Certified Mail Restricted Delivery</td> <td><input type="checkbox"/> Return Receipt for Merchandise</td> </tr> <tr> <td><input type="checkbox"/> Collect on Delivery</td> <td><input checked="" type="checkbox"/> Signature Confirmation™</td> </tr> <tr> <td><input type="checkbox"/> Collect on Delivery Restricted Delivery</td> <td><input type="checkbox"/> Signature Confirmation Restricted Delivery</td> </tr> <tr> <td><input type="checkbox"/> Insured Mail</td> <td></td> </tr> <tr> <td><input type="checkbox"/> Insured Mail Restricted Delivery (over \$500)</td> <td></td> </tr> </table> <p>Domestic Return Receipt</p>		<input type="checkbox"/> Adult Signature	<input type="checkbox"/> Priority Mail Express®	<input type="checkbox"/> Adult Signature Restricted Delivery	<input type="checkbox"/> Registered Mail™	<input checked="" type="checkbox"/> Certified Mail®	<input type="checkbox"/> Registered Mail Restricted Delivery	<input type="checkbox"/> Certified Mail Restricted Delivery	<input type="checkbox"/> Return Receipt for Merchandise	<input type="checkbox"/> Collect on Delivery	<input checked="" type="checkbox"/> Signature Confirmation™	<input type="checkbox"/> Collect on Delivery Restricted Delivery	<input type="checkbox"/> Signature Confirmation Restricted Delivery	<input type="checkbox"/> Insured Mail		<input type="checkbox"/> Insured Mail Restricted Delivery (over \$500)	
<input type="checkbox"/> Adult Signature	<input type="checkbox"/> Priority Mail Express®																	
<input type="checkbox"/> Adult Signature Restricted Delivery	<input type="checkbox"/> Registered Mail™																	
<input checked="" type="checkbox"/> Certified Mail®	<input type="checkbox"/> Registered Mail Restricted Delivery																	
<input type="checkbox"/> Certified Mail Restricted Delivery	<input type="checkbox"/> Return Receipt for Merchandise																	
<input type="checkbox"/> Collect on Delivery	<input checked="" type="checkbox"/> Signature Confirmation™																	
<input type="checkbox"/> Collect on Delivery Restricted Delivery	<input type="checkbox"/> Signature Confirmation Restricted Delivery																	
<input type="checkbox"/> Insured Mail																		
<input type="checkbox"/> Insured Mail Restricted Delivery (over \$500)																		

USPS TRACKING#



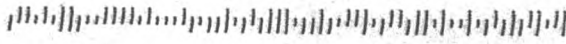
9590 9402 1933 6123 0013 86

First-Class Mail
Postage & Fees Paid
USPS
Permit No. G-10

RECEIVED
BLM AZ STATE OFFICE
2020 JAN 31 10 22 AM
PHOENIX, AZ 85004

• Sender: Please print your name, address, and ZIP+4® in this box®

UNITED STATES
DEPARTMENT OF THE INTERIOR
Bureau of Land Management
Arizona State Office
One N. Central Avenue, Suite 800
Phoenix, AZ 85004-4427



AMC41266**AMC276497****Re: 2020-172**

Brown, Pauline <paulinebrown@blm.gov>

Mon 2/24/2020 6:25 AM

To: Depestel, Amy F <adepestel@blm.gov>

Thanks, I updated LR-2000

From: Depestel, Amy F <adepestel@blm.gov>**Sent:** Friday, February 21, 2020 9:03 AM**To:** Brown, Pauline <paulinebrown@blm.gov>**Subject:** Fw: 2020-172

The decision was affirmed.

Amy

*Amy DePestel***Supervisory Land Law Examiner**

Bureau of Land Management - Arizona State Office

Interior Region 8 - Lower Colorado Basin

One North Central Avenue Suite 800

Phoenix, AZ 85004

adepestel@blm.gov

602-417-9334

From: Fink, Elena M <efink@blm.gov>**Sent:** Thursday, February 20, 2020 1:22 PM**To:** Edelstein, Joshua A <Joshua.Edelstein@sol.doi.gov>; Depestel, Amy F <adepestel@blm.gov>; Hurst, John J <john.hurst@sol.doi.gov>; Schwarz, Jody H <jody.schwarz@sol.doi.gov>**Cc:** Kelleher, Karen <kkelleh@blm.gov>**Subject:** Fw: 2020-172Good afternoon Josh, John, Jody, Amy,
FYI. In case you did not receive this.

Sincerely,

Elena Fink

Deputy State Director, Lands, Minerals, & Energy (AZ-920)

Bureau of Land Management, Arizona

Interior Region 8 - Lower Colorado Basin

602-417-9301 desk; 480-268-6517 cell

From: ryan_reeder@oha.doi.gov <ryan_reeder@oha.doi.gov> on behalf of of Land Appeals, OHA Interior Board <ibla@oha.doi.gov>

Sent: Thursday, February 20, 2020 1:10 PM

To: fiddlebarry@live.com <fiddlebarry@live.com>; SOL-Courts <courts@sol.doi.gov>; Fink, Elena M <efink@blm.gov>

Subject: 2020-172

Attn: Mr William Barry, Ms. Laura Barry, SOL SW Region, Elena Fink

--

Please note that a mailed paper copy of the attached Docketing Notice/Order/Decision will not follow.

Sincerely,

Interior Board of Land Appeals
801 N. Quincy Street, Suite 300
Arlington, VA 22203
(703) 235-3750



~~The Board's mission is to provide an impartial forum within the Department of the Interior for the fair resolution of disputes involving public lands and natural resources under the Department's jurisdiction.~~

- If you have questions about the Board's appeal process, then please visit our frequently-asked-questions page.
- If you want to check on the status of a pending appeal, then click here.
- If you want to review the Board's latest annual report, which provides information about the Board's cases, processes, and operations, then click here.



AMC41266

AMC276497

United States Department of the Interior
Office of Hearings and Appeals
Interior Board of Land Appeals
801 N. Quincy St., Suite 300
Arlington, VA 22203

703-235-3750

703-235-8349 (fax)

WILLIAM C. BARRY AND LAURA L. BARRY

IBLA 2020-172

Decided February 20, 2020

Appeal from decision by the Bureau of Land Management declaring mining claims forfeited for failure to pay the annual maintenance fees. AMC41266 *et al.*

Affirmed; petition for stay denied as moot.

APPEARANCES: William C. Barry and Laura L. Barry, Tucson, Arizona, *pro se*; Office of the Solicitor, Department of the Interior, Phoenix, Arizona, for the Bureau of Land Management.

OPINION BY ACTING CHIEF ADMINISTRATIVE JUDGE IDZIOREK

Appellants William C. Barry and Laura L. Barry -
the effect of a December 6, 2019, decision in
Land Management (BLM). In the decision, B
(AMC41266-AMC41269), Arizona No. 1 - N
Chance No. 1 - No. 4 (AMC276497-AMC276
claims forfeited for failure to pay annual main

*Please SCAN to
RTN TO BROWD
for filing*

tioned to stay
Office, Bureau of
o. 1 - No. 4
2), One More
276501) mining
assessment year.

SUMMA *(2-Lead #'s)*

A person holding an unpatented mining claim must pay a maintenance fee for the claim by September 1 of each year. If the claimant fails to do so, the claim is forfeited by operation of law. Here, the record shows that Appellants did not pay annual maintenance fees for their claims for the 2020 assessment year by the deadline. Consequently, their claims were automatically forfeited by operation of law, and we affirm BLM's decision.

BACKGROUND

A. The Requirement to Timely Pay Annual Maintenance Fees or Request Waiver of Those Fees

Under applicable law, a person who holds an unpatented mining claim must pay a yearly maintenance fee on or before September 1 of each assessment year.¹ The “assessment year” is the twelve-month period beginning at noon on September 1 each year.² A claimant who does not pay a maintenance fee by the deadline automatically forfeits the mining claim as a matter of law.³

Although a mining claimant may qualify for a waiver of annual maintenance fees under certain conditions, no waivers are at issue in this appeal.⁴

B. BLM's Decision

The decision on appeal affected 12 mining claims Appellants hold in Cochise County, Arizona. To maintain these claims, Appellants were required to pay maintenance fees for them by September 3, 2019, for the 2020 assessment year.⁵ BLM has no record of Appellants paying the maintenance fees, so on December 6, 2019, BLM declared the mining claims forfeited.⁶

¹ 30 U.S.C. § 28f(a) (2018); 43 C.F.R. §§ 3830.21(d), 3834.11(a)(2) (2019).

² 43 C.F.R. § 3830.5 (2019) (defining “assessment year”).

³ 30 U.S.C. § 28i (2018) (failure to pay maintenance fee “shall conclusively constitute a forfeiture of the unpatented mining claim, mill or tunnel site by the claimant and the claim shall be deemed null and void by operation of law”); 43 C.F.R. §§ 3830.91(a)(3) (2019) (forfeiture for failure to pay the annual maintenance fee on or before the due date).

⁴ See 43 C.F.R. § 3835.1(b) (2019) (types of waivers).

⁵ See *id.* § 1822.14 (2019) (when a due date is a day the BLM office is officially closed, “BLM considers the document timely filed if we receive it in the office on the next day it is officially open.”). In 2019, September 1 was a Sunday and September 2 was a Federal holiday (Labor Day).

⁶ BLM Arizona State Office Decision, Mining Claims Declared Forfeited at 1 (Dec. 6, 2019).

DISCUSSION

On appeal, Appellants have the burden to show that BLM erred in declaring the claims forfeited.⁷ They have not met that burden.

Appellants state that “[t]he claims have been leased continuously to various mining companies . . . since 1983. During the intervening almost 40 years it has been the responsibility of the mining company to do assessment work or pay BLM mining maintenance fee[s]”⁸ According to Appellants, in July 2018, the lessee at the time sold its interest in the claims to Metal NRG PLC without informing Appellants of the sale, contrary to the terms of the contract between the lessee and Appellants.⁹ Appellants did not learn of the sale until June 2019.¹⁰ They explain that Mr. Barry contacted Metal NRG PLC to notify it of its duty to pay the BLM maintenance fees.¹¹ In mid-December 2019 they received BLM’s decision declaring the claims forfeited.¹² Appellants assert that Metal NRG PLC “tried to resolve the situation” with BLM but was unsuccessful.¹³ Appellants argue that the “claims have been forfeited . . . unfairly” because they “spent summers doing assessment work, maintaining roads and clearing tunnel entrances” and that the maintenance fees have been paid on time for almost 40 years.¹⁴

While the Board recognizes that Appellants’ failure to pay was unintentional, neither this Board nor BLM is authorized to excuse a mining claimant’s lack of compliance with the maintenance fee requirement, extend the time for compliance, or afford any relief from the automatic claim forfeiture provisions in the law.¹⁵ This is so regardless of the reason that a claimant misses the deadline.¹⁶ Because BLM did not

⁷ *Craig M. Anderson*, 194 IBLA 112, 115 (2019).

⁸ Statement of Reasons at 1 (filed Feb. 6, 2020).

⁹ *Id.*

¹⁰ *Id.* at 2.

¹¹ *Id.*

¹² *Id.*

¹³ *Id.*

¹⁴ *Id.*

¹⁵ *Francis Sidigu*, 194 IBLA 276, 281 (2019); *see also Craig M. Anderson*, 194 IBLA at 116; *Kenneth Pedersen*, 187 IBLA 130, 133 (2016); *Jon Roalf*, 169 IBLA 58, 62 (2006).

¹⁶ *See, e.g., Art Anderson*, 181 IBLA 270, 273 (2011) (co-owner failed to sign and submit maintenance fee waiver certification); *Michael R. Ware*, 189 IBLA 75, 80 (2016) (claimant did not timely submit mining fee waiver certification or pay maintenance fees because he was injured), *affirmed, Ware v. U.S. Dept. of the Interior*, Case No. 1:17-cv-01412-CL (D. Or. Mar. 15, 2019).


receive timely maintenance fee payments for the Appellants' claims, BLM properly declared the mining claims forfeited, and we must affirm BLM's decision.

Appellants may relocate the claims if there are no intervening rights and the land remains open to mineral location.

CONCLUSION

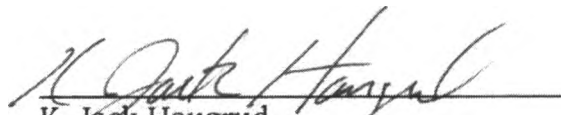
The record shows that Appellants did not pay maintenance fees for their claims by the September 3, 2019, deadline. Because they did not timely pay their maintenance fees, BLM properly declared the mining claims abandoned and void.

Accordingly, pursuant to the authority delegated to the Board of Land Appeals by the Secretary of the Interior,¹⁷ we affirm BLM's decision and deny the petition for stay as moot.



Silvia Riechel Idziorek
Acting Chief Administrative Judge

I concur:



K. Jack Haugrud
Administrative Judge

¹⁷ 43 C.F.R. § 4.1 (2019).



United States Department of the Interior



BUREAU OF LAND MANAGEMENT
Arizona State Office
One North Central Avenue, Suite 800
Phoenix, Arizona 85004-4427
www.blm.gov/az/

DEC 06 2019

In Reply Refer To:
3830 (9200) PB
AMC41266, AMC276497

CERTIFIED MAIL - RETURN RECEIPT REQUESTED No. 9214 8901 9403 8399 3345 73

DECISION

WILLIAM C. and LAURA L. BARRY : This Decision Affects the Claims
9241 E SPEEDWAY BLVD : Shown in the Block Below.
TUCSON, AZ 85710-1845 :

AMC41266 — AMC41272, AMC276497 — AMC276501
KLONDIKE NO 1 through KLONDIKE NO 4, ARIZONA NO 1 through ARIZONA NO 3,
ONE MORE CHANCE NO 1 through ONE MORE CHANCE NO 4, KLONDIKE 5

MINING CLAIMS DECLARED FORFEITED

The mining claims listed above have been declared forfeited as of September 1, 2019, for failure to timely file the required maintenance fee payment or small miner's maintenance fee waiver (waiver).

Claimants are required to pay an annual non-refundable maintenance fee of \$165 per 20 acres or portion thereof, or submit a waiver, on or before September 1 of each year. These requirements were established by 30 U.S.C. 28f-1, as amended, and 43 CFR 3834 and 3835.

Our records do not show receipt of a maintenance fee payment or small miner waiver filed on or before the due date. Therefore, the claims listed above are forfeited.

Reclamation Requirements

This decision does not relieve you of the liability for reclamation of all areas disturbed by your activities on lands covered by the subject mining claim(s) and/or site(s). After you complete the reclamation, you must notify the authorized officer of the appropriate surface managing agency so that the authorized officer may conduct a final site inspection and determine whether you may be released from liability. If you fail to reclaim the land to the satisfaction of the authorized officer, the surface management agency may cite you for noncompliance under its surface

management regulations. For land administered by the Bureau of Land Management (BLM), if you fail to reclaim the land to the satisfaction of the authorized officer as required in 43 CFR Subpart 3809, the BLM will issue an order of noncompliance under 43CFR 3809.601(a). If you fail to comply with the non-compliance order, BLM may take further action under 43 CFR 3809.604. Failure to conduct reclamation is a prohibited act that may subject you to criminal penalties. See 43 CFR 3809.605(h) and 43 CFR 3809.700.

Appeal Procedures

This decision may be appealed to the Interior Board of Land Appeals, Office of the Secretary, in accordance with the regulations contained in 43 CFR, Part 4, and the enclosed Form 1842-1. If an appeal is taken, your notice of appeal must be filed in this office (at the above address) within 30 days from receipt of this decision. The appellant has the burden of showing that the decision appealed from is in error.

If you wish to file a petition pursuant to regulation 43 CFR 4.21 (58 FR 4939, January 19, 1993) for a stay of the effectiveness of this decision during the time that your appeal is being reviewed by the Board, the petition for a stay must accompany your notice of appeal. A petition for a stay is required to show sufficient justification based on the standards listed below. Copies of the notice of appeal and petition for a stay **must** also be submitted to each party named in this decision and to the Interior Board of Land Appeals and to the appropriate Office of the Solicitor (see 43 CFR 4.413) at the same time the original documents are filed with this office. If you request a stay, you have the burden of proof to demonstrate that a stay should be granted.

Standards for Obtaining a Stay

Except as otherwise provided by law or other pertinent regulation, a petition for a stay of a decision pending appeal shall show sufficient justification based on the following standards:

- (1) The relative harm to the parties if the stay is granted or denied,
- (2) The likelihood of the appellant's success on the merits,
- (3) The likelihood of immediate and irreparable harm if the stay is not granted, and
- (4) Whether the public interest favors granting the stay.

Please include your AMC serial number(s) on all correspondence. If additional information is required, please contact Pauline Brown at 602-417-9360.



Elena Fink
Deputy State Director
Lands, Minerals, and Energy Division

Enclosure(s)



Date Produced: 12/23/2019

ConnectSuite Inc.:

The following is the delivery information for Certified Mail™/RRE item number 9214 8901 9403 8399 3345 73. Our records indicate that this item was delivered on 12/19/2019 at 01:59 p.m. in TUCSON, AZ 85710. The scanned image of the recipient information is provided below.

Signature of Recipient :

Signature X	FOR <i>[Handwritten Signature]</i>
Printed Name	LOPATE

Address of Recipient :

Delivery Address	1099 S. PAVANU
------------------	----------------

Thank you for selecting the Postal Service for your mailing needs. If you require additional assistance, please contact your local post office or Postal Service representative.

Sincerely,
United States Postal Service

The customer reference number shown below is not validated or endorsed by the United States Postal Service. It is solely for customer use.

Customer Reference Number: C1744153.9937793

NOTICE!!

These documents have been scanned!

Do not place un-scanned documents beneath this notice!

Do not remove this notice from this file!

GPO Jacket No. 560-102
Print Order 61540
Rise Business Services, LLC
Job=AZ15 8/2/2019



Box Number= AZ15201



Claim Begin-End: AMC279497-AMC276501

3 Transfers



AZ15201-1

AMC279497-AMC279919

Exempt
(unpatented mining claims)

OCT 26 1992 4PM
#5 E-2

QUIT CLAIM DEED

276497

li
72

For valuable consideration, receipt of which is hereby acknowledged, Queenstake Resources U.S.A., Inc. , a Delaware Corporation, hereby quit claims and grants to William C. Barry and Laura Lee Barry all interest it may have in and to those certain unpatented mining claims located in the Dos Cabezas Mining District, Sections NW/NE26, NE27, NE20, SE22, SW23, Township 14S, Range 27E, Cochise County, Arizona together with all water and water rights if any appertenant to said mining claims or held, owned or used in connection therewith and the right to use the same whether on or off said mining claims known as the One More Chance No.1 to One More Chance No. 4 inclusive and Klondike #5 mining claims BLM AMC No. 276497 to 276501 inclusive as recorded in Assessment Records on fee # 910817379 Official Records Cochice County on August 30, 1991.

DATED as of this 16th day of September, 1992.

QUEENSTAKE RESOURCES U.S.A., INC.

By: [Signature]

ATTEST:

[Signature]

921025589
BARRY, WILLIAM C
9241 E SPEEDWAY
TUCSON , AZ. 85710



FEE # 921025589
OFFICIAL RECORDS
COCHISE COUNTY
DATE 10/26/92 HOUR 4

REQUEST OF
BARRY, WILLIAM C
CHRISTINE RHODES-RECORDER
FEE : 9.00 PAGES : 1

9:00 A.M.
PHOENIX, ARIZONA

NOV 24 1992

RECEIVED
BLM, AZ STATE OFFICE

ENTERED IN COMPUTER

12-2-92
li

921025589

19-2092

BLM State Office
P.O. Box 16563
Phoenix, AZ.

Please register this enclosed
Quit claim Deed regarding

unpatented mining claims

BLM A.M.C # 276497

276498

276499

276500

276501

from Queestake Resources (U.S.A.) Inc.

~~P.O. Box 217~~

10th floor

~~Willcox, AZ. 85644~~

900 West Hastings St.

Vancouver, B.C. V6C 1E5

to : William C. Barry
9241 E. Speed Way
Tucson, Az. 85710
And

Laura L. Barry
2851 West Goldfield Dr.
Tucson, az. 85745

RECEIVED
BLM AZ STATE OFFICE
NOV 24 '92
9:00 A.M.
PHOENIX, ARIZONA

UNITED STATES
DEPARTMENT OF THE INTERIOR
BUREAU OF LAND MANAGEMENT

RECEIPT AND ACCOUNTING ADVICE

NO. 1950819
11/24/92

04

WB/AZ

2 25 12

25.00

Subject: TRANSFER OF INTEREST (S)

Applicant:
WILLIAM C BARRY
9241 E SPEEDWAY
TUCSON AZ 85710

SAME CK #5126
298-7630

Remitter:

Assignor:

LEASE MANAGEMENT DATA									
<input type="checkbox"/> NEW <input type="checkbox"/> UPDATE <input type="checkbox"/> PAYMENT									
ORIGINAL SERIAL NO.	ASG.	TYPE	ST.	CTY.	FUND SYMBOL			ACRES/UNITS	RATE
AMC 276497, ET AL									

AMOUNT	ANV. DATE	EXP. DATE	BILL CYC.	S/C	DISTRICT	NEXT BILL	MISC. DATA	U of M	ACTUAL UNITS

ASSIGNMENT SERIAL NO.	ASG.	TYPE	ST.	CTY.	FUND SYMBOL			ACRES/UNITS	RATE

AMOUNT	ANV. DATE	EXP. DATE	BILL CYC.	S/C	DISTRICT	NEXT BILL	MISC. DATA	U of M	ACTUAL UNITS

APPLY REMITTANCE			
ACTION	FUND SYMBOL	CTY.	AMOUNT
FILING FEE			
RENTAL			
UNEARNED			
REFUND			
TOTAL			
AMOUNT DUE			

Remarks:

BY: _____ DATE: _____

Lease in Escrow?
 KGS? Of Interest?
 Auto Escalates? Operating Rights?
 Auto Renew? Operator
 Bond Filed?

FOR MMS USE ONLY		
BILLEE		FOREST REFUGE
NUMBER		
OCS SECTION		
CODE		

NOTICE!!

These documents have been scanned!

Do not place un-scanned documents beneath this notice!

Do not remove this notice from this file!

GPO Jacket No. 560-102
Print Order 61540
Rise Business Services, LLC
Job=AZ15 8/2/2019



Box Number= AZ15201



Claim Begin-End: AMC279497-AMC276501

4 Annual Filings



AZ15201-1

AMC279497-AMC279919

A MC 276500/286820

922-LC

(Wilderness)

#38

SENDER: Complete items 1 and 2 when additional services are desired, and complete 3 and 4.

Put your address in the "RETURN TO" Space on the reverse side. Failure to do this will prevent this from being returned to you. The return receipt fee will provide you the name of the person delivered to and the date of delivery. For additional fees the following services are available. Consult postmaster for fees and check box(es) for additional service(s) requested.

1. Show to whom delivered, date, and addressee's address. (Extra charge) 2. Restricted Delivery (Extra charge)

3. Article Addressed to:

Queenstake Resources
Box 217
Willcox, AZ 85644

4. Article Number

764732

Type of Service:

- Registered Insured
 Certified COD
 Express Mail Return Receipt for Merchandise

Always obtain signature of addressee or agent and DATE DELIVERED.

5. Signature - Addressee

X *M Pearson*

6. Signature - Agent

X

7. Date of Delivery

12

8. Addressee's Address (ONLY if requested and fee paid)

U STATES POSTAL SERVICE
OFFICIAL BUSINESS

SENDER INSTRUCTIONS

Print your name, address and ZIP Code in the space below.


- Complete items 1, 2, 3, and 4 on the reverse.
- Attach to front of article if space permits, otherwise affix to back of article.
- Endorse article "Return Receipt Requested" adjacent to number.

RETURN
TO



Print Sender's name, address, and ZIP Code in the space below.

Bureau of Land Management
Arizona State Office
P.O. Box 16563
Phoenix, Arizona 85011



RECEIVED
B.L.M. AZ STATE OFFICE

DEC 27 1990

7:45 A.M.
PHOENIX, ARIZONA



PENALTY FOR PRIVATE
USE, \$300

11/12/87

To whom it may concern:

Per your notice 943 TR A MC 224960
216557.

Queenstake Resources has restake
one more chance No. 1-4 (224960 -
224963) and Klondike No. 5 (216557)

We were unaware they had become
inactive until your notice.

Enclosed is check number 127
in amount of \$20.00 to cover
the necessary filing fees.
Thank you

Sincerely,
Samuel J. Pearson

Return Address is:

Queenstake Resources
P. O. Box 217
Willcox, AZ 85644

RECEIVED
B.L.M. AZ STATE OFFICE

NOV 16 1987

7:45 A.M.
PHOENIX, ARIZONA

11/18/87

Dear Mr. Reitmeyer,

Please find enclosed check number
131 in the amount of \$5.00 to
cover the remaining filing fee
for AC276497.
Thank you.

Sincerely
Timothy S. Pearson

RECEIVED
B.L.M. AZ STATE OFFICE

NOV 19 1987

7:45 A.M.
PHOENIX, ARIZONA

Queenstake
P.O. Box 217
Willcox, AZ 85644



Mr. Tom Reitmeyer
USDI - BLM
P.O. Box 16563
Phoenix, AZ 85011

Fold at line over top of envelope to the right
of the return address.

CERTIFIED

P-503 498 500

MAIL



NOTICE!!

These documents have been scanned!

Do not place un-scanned documents beneath this notice!

Do not remove this notice from this file!

GPO Jacket No. 560-102
Print Order 61540
Rise Business Services, LLC
Job=AZ15 8/2/2019



Box Number= AZ15201



Claim Begin-End: AMC279497-AMC276501

5 Miscellaneous



AZ15201-1

AMC279497-AMC279919

DEPARTMENT OF THE INTERIOR
BUREAU OF LAND MANAGEMENT
MINING CLAIMS

Run Date/Time: 9/11/2018

MC Maintenance Fees Paid Through the BLM Pay Portal
(by Date Paid)

Page 77 Of 723

CBS Receipt: 4241155

Printed For Lead File # AMC276497

Agency Tracking ID: 1534866046

Assessment Year: 2019

Number of BLM Serial Nr: 12

Paid On: 8/21/2018

Total Amount Paid: \$1,860.00

Claim Name	BLM Serial No	Lead File No	Amount Paid
KLONDIKE NO 1	AMC41266	AMC41266	\$155.00
KLONDIKE NO 2	AMC41267	AMC41266	\$155.00
KLONDIKE NO 3	AMC41268	AMC41266	\$155.00
KLONDIKE NO 4	AMC41269	AMC41266	\$155.00
ARIZONA NO 1	AMC41270	AMC41266	\$155.00
ARIZONA NO 2	AMC41271	AMC41266	\$155.00
ARIZONA NO 3	AMC41272	AMC41266	\$155.00
ONE MORE CHANCE NO 1	AMC276497	AMC276497	\$155.00
ONE MORE CHANCE NO 2	AMC276498	AMC276497	\$155.00
ONE MORE CHANCE NO 3	AMC276499	AMC276497	\$155.00
ONE MORE CHANCE NO 4	AMC276500	AMC276497	\$155.00
KLONDIKE NO 5	AMC276501	AMC276497	\$155.00

United States Department of the Interior
Bureau of Land Management
 BUSINESS & SUPPORT SVCS DIV
 ONE N CENTRAL AVE SUITE 800
 PHOENIX, AZ 85004 -4427
 Phone: 602-417-9200

Receipt

No: 4241155

Transaction #: 4356565	
Date of Transaction: 08/21/2018	
CUSTOMER:	
SUZANNE MCGREGOR 201-919 NOTRE DAME AVE WINNIPEG,MB R3E 0M8 CA	

LINE #	QTY	DESCRIPTION	REMARKS	UNIT PRICE	TOTAL
1	1.00	LOCATABLE MINERALS / MINING CLAIMS- NOT NEW-UNADJUD,ONE AUTH NO. ONLY / MINING CLAIM MONEY RECEIVED CASES: AMC276497/\$1860.00		- n/a -	1860.00
TOTAL:					\$1,860.00

PAYMENT INFORMATION					
NOTE: Items will appear on credit card statement as "BLM O Mining Claim".					
1	AMOUNT:	1860.00	POSTMARKED:	N/A	
	TYPE:	CREDIT CARD	RECEIVED:	08/21/2018	
	NAME:	SUZANNE MCGREGOR 201-919 NOTRE DAME AVE WINNIPEG MB R3E 0M8 CA			
	CARD NO:	XXXXXXXXXXXX1036	AUTH CODE:	215229	
	NAME ON CARD:	SUZANNE MCGREGOR			
	SIGNATURE:				

REMARKS

This receipt was generated by the automated BLM Collections and Billing System and is a paper representation of a portion of the official electronic record contained therein.

Run Date: 09/05/17

Run Time: 02:33 PM

**DEPARTMENT OF THE INTERIOR
BUREAU OF LAND MANAGEMENT
MINING CLAIMS**

MC Maintenance Fees Paid Through the BLM Pay Portal

CBS Receipt: 3963810

Printed For Lead File # AMC276497

Agency Tracking ID: 1503954798

Assessment Year: 2018

Number of BLM Serial Nr: 12

Paid On: 08/28/2017

Total Amount Paid: \$1,860.00

Claim Name	BLM Serial No	Lead File No	Amount Paid
ONE MORE CHANCE NO 1	AMC276497	AMC276497	\$155.00
ONE MORE CHANCE NO 2	AMC276498	AMC276497	\$155.00
ONE MORE CHANCE NO 3	AMC276499	AMC276497	\$155.00
ONE MORE CHANCE NO 4	AMC276500	AMC276497	\$155.00
KLONDIKE NO 5	AMC276501	AMC276497	\$155.00
KLONDIKE NO 1	AMC41266	AMC41266	\$155.00
KLONDIKE NO 2	AMC41267	AMC41266	\$155.00
KLONDIKE NO 3	AMC41268	AMC41266	\$155.00
KLONDIKE NO 4	AMC41269	AMC41266	\$155.00
ARIZONA NO 1	AMC41270	AMC41266	\$155.00
ARIZONA NO 2	AMC41271	AMC41266	\$155.00
ARIZONA NO 3	AMC41272	AMC41266	\$155.00

United States Department of the Interior
Bureau of Land Management
 BUSINESS & SUPPORT SVCS DIV
 ONE N CENTRAL AVE SUITE 800
 PHOENIX, AZ 85004 -4427
 Phone: 602-417-9200

Receipt

No: 3963810

Transaction #: 4073683	
Date of Transaction: 08/28/2017	
CUSTOMER:	
SUZANNE MCGREGOR 184 OXFORD STREET WINNIPEG, MB R3E0M8 CA	

LINE #	QTY	DESCRIPTION	REMARKS	UNIT PRICE	TOTAL
1	1.00	LOCATABLE MINERALS / MINING CLAIMS- NOT NEW-UNADJUD, ONE AUTH NO. ONLY / MINING CLAIM MONEY RECEIVED CASES: AMC41266/\$1860.00		- n/a -	1860.00
TOTAL:					\$1,860.00

PAYMENT INFORMATION			
NOTE: Items will appear on credit card statement as "BLM O Mining Claim".			
1	AMOUNT:	1860.00	POSTMARKED: N/A
	TYPE:	CREDIT CARD	RECEIVED: 08/28/2017
	NAME:	SUZANNE MCGREGOR 184 OXFORD STREET WINNIPEG MB R3E0M8 CA	
	CARD NO:	XXXXXXXXXXXX1036	AUTH CODE: 115223
	NAME ON CARD:	SUZANNE MCGREGOR	
	EXPIRES:	02/2021	
	SIGNATURE:		

REMARKS

This receipt was generated by the automated BLM Collections and Billing System and is a paper representation of a portion of the official electronic record contained therein.

Goldridge Holdings L

Suite 1980, 1075 W. Georgia Street
Vancouver, BC, V6E 3C9

Tel: 604.688.9588
Fax: 778.329.9361

RECEIVED
BLM AZ STATE OFFICE
2016 AUG 29 A 11:47
PHOENIX, ARIZONA

260035
279081
282647
286818
357467
Via Federal Express
365714
41266
276497

August 26, 2016

Department of the Interior, Bureau of Land Management
Arizona State Office
One North Central Avenue
Suite 800
Phoenix, AZ 85004-4427

Re: 2017 Maintenance Fee Payment
Total Claims: 124

To whom it may concern,

Enclosed for filing with the Arizona State BLM Office is the 2017 Maintenance Fee Payment for unpatented lode and placer mining claims located in Cochise County, Arizona.

I have enclosed a cheque in the amount of USD \$19,220.00 (124 claims x \$155.00 per claim) drawn on the account of Goldridge Holdings Ltd. to cover the maintenance fees.

Please return the receipt and recorded documents to the following address:

Goldridge Holdings Ltd.
c/o Baron Global Financial Canada Ltd.
Suite 1980, 1075 W. Georgia St.
Vancouver, BC, Canada
V6E 3C9

I can be contacted at 604-649-5757 or david.eaton@barongroupintl.com should you require more information.

Sincerely,



David Eaton
Director
Goldridge Holdings Ltd.

Enc.

Federal Express Tracking Number: 8678 2695 6284

INTER
AUG 31 2016
BY: *R. Eaton*

Maintenance Fee Payment

Goldridge Holdings Ltd.
 Suite 1980, 1075 West Georgia Street
 Vancouver, BC V6E 3C9, Canada
 Contact: David Eaton
david.eaton@barongroupintl.com

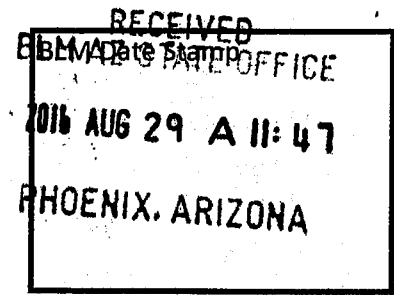
BLM Date Stamp
RECEIVED
 BLM AZ STATE OFFICE
2016 AUG 29 A 11:47
PHOENIX, ARIZONA

Line #	AMC #	Name	Claim Type	Cochise Co. Info	TWP	RNG	SEC
1	260035	MOUNTAIN DEW NO. 1	Lode	860920652	14S	27E	20
2	260036	MOUNTAIN DEW NO. 2	Lode	860920653	14S	27E	20
3	260037	MOUNTAIN DEW NO. 3	Lode	860920654	14S	27E	20
4	260038	TRAM NO. 1	Lode	860920655	14S	27E	20/21
5	260039	TRAM NO. 2	Lode	860920656	14S	27E	20/21
6	260040	TRAM NO. 3	Lode	860920657	14S	27E	20/21
7	260041	CASEY NO. 1	Lode	860920658	14S	27E	21
8	260042	CASEY NO. 2	Lode	860920659	14S	27E	21
9	260043	CASEY NO. 3	Lode	860920660	14S	27E	21
10	260044	BEARCAT	Lode	860920661	14S	27E	22/27
11	260045	SUSPENSION NO. 4	Lode	860920662	14S	27E	21
12	279081	CHRYSLER	Lode	880100151	14S	27E	27
13	282649	MERRILY NO. 3	Lode	880306340	14S	27E	21
14	282650	MERRILY NO. 4	Lode	880306341	14S	27E	21
15	282651	MERRILY NO. 5	Lode	880306342	14S	27E	21
16	282652	MERRILY NO. 6	Lode	880306343	14S	27E	21
17	282653	MERRILY NO. 7	Lode	880306344	14S	27E	21
18	282654	MERRILY NO. 8	Lode	880306345	14S	27E	21
19	286818	MERRILY NO. 9	Lode	880613582	14S	27E	21
20	286819	MERRILY NO. 10	Lode	880613583	14S	27E	21
21	286820	MERRILY NO. 11	Lode	880613584	14S	27E	21/22
22	286821	MERRILY NO. 12	Lode	880613585	14S	27E	21/22
23	286822	MERRILY NO. 13	Lode	880613586	14S	27E	27
24	286823	MERRILY NO. 14	Lode	880613587	14S	27E	27
25	286824	MERRILY NO. 15	Lode	880613588	14S	27E	27
26	357467	NWR NO. 1	Placer	21137229	14S	27E	27
27	357468	NWR NO. 2	Placer	21137230	14S	27E	20
28	357469	NWR NO. 3	Placer	21137231	14S	27E	27
29	357470	NWR NO. 4	Placer	21137232	14S	27E	27
30	357471	NWR NO. 5	Placer	21137233	14S	27E	27
31	357472	NWR NO. 6	Placer	21137234	14S	27E	27
32	357473	MOUNTAIN DEW NO. 5	Lode	21137227	14S	27E	20
33	357474	MOUNTAIN DEW NO. 4	Lode	21137228	14S	27E	20

No. Of Claims:	124	x \$155	19,220.00
Cheque No:	M.O.	Init.	A.S.R.
Receipt No:	3647131		
For BLM Use Only			

Maintenance Fee Paymer
Supplemental Attachment 1

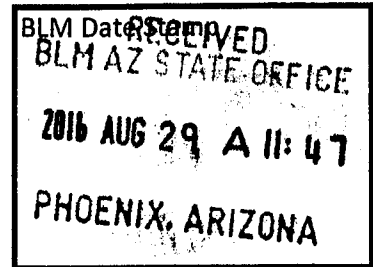
Goldridge Holdings Ltd.



Line #	AMC #	Name	Claim Type	Cochise Co. Info	TWP	RNG	SEC
34	365714	DC 1	Lode	50517987	14S	27E	8/17
35	365715	DC 2	Lode	50517988	14S	27E	17
36	365716	DC 3	Lode	50517989	14S	27E	17
37	365717	DC 4	Lode	50517990	14S	27E	17
38	365718	DC 5	Lode	50517991	14S	27E	17
39	365719	DC 6	Lode	50517992	14S	27E	17
40	365720	DC 7	Lode	50517993	14S	27E	17
41	365721	DC 8	Lode	50517994	14S	27E	17
42	365722	DC 9	Lode	50517995	14S	27E	17
43	365723	DC 10	Lode	50517996	14S	27E	8/9/16/17
44	365724	DC 11	Lode	50517997	14S	27E	16/17
45	365725	DC 12	Lode	50517998	14S	27E	16/17
46	365726	DC 13	Lode	50517999	14S	27E	16/17
47	365727	DC 14	Lode	50518000	14S	27E	16/17
48	365728	DC 15	Lode	50518001	14S	27E	16/17
49	365729	DC 16	Lode	50518002	14S	27E	9/16
50	365730	DC 17	Lode	50518003	14S	27E	16
51	365731	DC 18	Lode	50518004	14S	27E	9/16
52	365732	DC 19	Lode	50518005	14S	27E	16
53	365733	DC 20	Lode	50518006	14S	27E	16
54	365734	DC 21	Lode	50518007	14S	27E	16
55	365735	DC 22	Lode	50518008	14S	27E	16
56	365736	DC 23	Lode	50518009	14S	27E	9/16
57	365737	DC 24	Lode	50518010	14S	27E	16
58	365738	DC 25	Lode	50518011	14S	27E	16
59	365739	DC 26	Lode	50518012	14S	27E	16
60	365740	DC 27	Lode	50518013	14S	27E	16
61	365741	DC 28	Lode	50518014	14S	27E	16
62	365742	DC 30	Lode	50518015	14S	27E	16
63	365743	DC 31	Lode	50518016	14S	27E	16
64	365744	DC 32	Lode	50518017	14S	27E	15/16
65	365745	DC 33	Lode	50518018	14S	27E	15/16
66	365746	DC 34	Lode	50518019	14S	27E	15/16
67	365747	DC 35	Lode	50518020	14S	27E	15/16
68	365748	DC 36	Lode	50518021	14S	27E	15/16
69	365749	DC 37	Lode	50518022	14S	27E	15/16
70	365750	DC 39	Lode	50518023	14S	27E	15/16/21/22
71	365751	DC 40	Lode	50518024	14S	27E	15

Maintenance Fee Payment
Supplemental Attachment 2


Goldridge Holdings Ltd.



Line #	AMC #	Name	Claim Type	Cochise Co. Info	TWP	RNG	SEC
72	365752	DC 41	Lode	50518025	14S	27E	15
73	365753	DC 42	Lode	50518026	14S	27E	15
74	365754	DC 43	Lode	50518027	14S	27E	15
75	365755	DC 44	Lode	50518028	14S	27E	15
76	365756	DC 45	Lode	50518029	14S	27E	15
77	365757	DC 46	Lode	50518030	14S	27E	15
78	365758	DC 47	Lode	50518031	14S	27E	15/21
79	365759	DC 66	Lode	50518032	14S	27E	17/20
80	365760	DC 67	Lode	50518033	14S	27E	20
81	365761	DC 68	Lode	50518034	14S	27E	20
82	365762	DC 69	Lode	50518035	14S	27E	20
83	365763	DC 70	Lode	50518036	14S	27E	16/17/20/21.
84	365764	DC 71	Lode	50518037	14S	27E	20/21
85	365765	DC 72	Lode	50518038	14S	27E	20/21
86	365766	DC 73	Lode	50518039	14S	27E	20/21
87	365767	DC 74	Lode	50518040	14S	27E	16/21
88	365768	DC 75	Lode	50518041	14S	27E	21
89	365769	DC 76	Lode	50518042	14S	27E	21
90	365770	DC 77	Lode	50518043	14S	27E	21
91	365771	DC 78	Lode	50518044	14S	27E	16/21
92	365772	DC 79	Lode	50518045	14S	27E	21
93	365773	DC 81	Lode	50518046	14S	27E	21/22
94	365774	DC 82	Lode	50518047	14S	27E	21/22
95	365775	DC 83	Lode	50518048	14S	27E	21/22
96	365776	DC 84	Lode	50518049	14S	27E	21/22
97	365777	DC 85	Lode	50518050	14S	27E	21/22
98	365778	DC 86	Lode	50518051	14S	27E	22
99	365779	DC 87	Lode	50518052	14S	27E	22
100	365780	DC 88	Lode	50518053	14S	27E	22
101	365781	DC 89	Lode	50518054	14S	27E	22
102	365782	DC 90	Lode	50518055	14S	27E	22
103	365783	DC 91	Lode	50518056	14S	27E	22
104	365784	DC 92	Lode	50518057	14S	27E	22
105	365785	DC 93	Lode	50518058	14S	27E	22
106	365786	DC 94	Lode	50518059	14S	27E	22
107	365787	DC 95	Lode	50518060	14S	27E	22
108	365788	DC 96	Lode	50518061	14S	27E	22
109	365789	DC 97	Lode	50518062	14S	27E	22
110	365790	DC 98	Lode	50518063	14S	27E	22

Maintenance Fee Paymer
 Supplemental Attachment 3

Goldridge Holdings Ltd.



Line #	AMC #	Name	Claim Type	Cochise Co. Info	TWP	RNG	SEC
111	365791	DC 99	Lode	50518064	14S	27E	22
112	365792	DC 100	Lode	50518065	14S	27E	16/17
113	41270	Arizona No. 1	Lode	1309/174	14S	27E	22
114	41271	Arizona No. 2	Lode	1309/176	14S	27E	22
115	41272	Arizona No. 3	Lode	1309/178	14S	27E	22
116	41266	Klondike No. 1	Lode	1309/166	14S	27E	22/27
117	41267	Klondike No. 2	Lode	1309/168	14S	27E	22
118	41268	Klondike No. 3	Lode	1309/170	14S	27E	22
119	41269	Klondike No. 4	Lode	1309/172	14S	27E	22
120	276501	Klondike No. 5	Lode	871127494	14S	27E	22/27
121	276497	One More Chance No. 1	Lode	871127490	14S	27E	26
122	276498	One More Chance No. 2	Lode	871127491	14S	27E	26
123	276499	One More Chance No. 3	Lode	871127492	14S	27E	26
124	276500	One More Chance No. 4	Lode	871127493	14S	27E	20/22/23/27

Goddridge Holdings Ltd.
% Baron Group.
#1075-1980 W. Georgia St.
Vancouver BC, CANADA
V6E 3C9

RECEIVED
BLM AZ STATE OFFICE
2016 AUG 29 A 11:46
PHOENIX, ARIZONA

Arizona state office
US Dept. of Interior
Bureau of Land Mgmt
One North Central Ave, Suite 800
Phoenix, Arizona, USA
85004-4427

FedEx

Express



FedEX International Air Waybill

1 From

Date: 08/26/16 Sender's FedEx Account Number: 4326-9928-9

Sender's Name: DAVID ELISEK Phone: 6046889588

Company: BARON GLOBAL FINANCIAL CDA LTD

Address: _____ Dept./Floor: _____

Address: 1075 WEST GEORGIA ST STE 1900

City: VANCOUVER Province: BC CANADA Postal Code: V6E5C7

2 Your Internal Reference

3 To

Recipient's Name: _____ Phone: 602 411

Company: US Dept of Interior Bureau of

Address: Arizona State Office Dept./Floor: _____

Address: One North Central Ave Suite

City: Phoenix State: _____ Province: _____

Country: USA ZIP Postal Code: 85004

4 Shipment Information


Total Packages: 1 Total Weight: 0.82 lb kg DHM

Commodity Description: Business Documents Harmonized Code: _____ Country of Manufacture: _____

Declare Export Declaration / B13A: No B13A required. B13A required. Total Declared Value for Carriage: _____

Manual B13A attached. B13A filed electronically. B13A Summary Reporting.

Auth. ID / Form ID: _____



XH ZSYA

FedEX
TRK# 8678 2695 6284
④12

INTL PRIORITY
10:30A
85004
AZ-US
PHX

Ne pas expédier de liquides, de sang ou d'échantillons cliniques dans une...

recyclant cette enveloppe.



FedEx carbon-neutral envelope shipping. Expédition d'enveloppe FedEx carbonneutre.

867826956284
867826956284
867826956284
867826956284

Insert shipping document here.
Insérez les documents d'expédition.

FedEx

Express



FedEx carbon-neutral
envelope shipping
Expédition d'enveloppe
FedEx carboneutre

Align top of FedEx Express® shipping label here.
Placez le côté supérieur de l'étiquette d'expédition
FedEx Express® ici.

Envelope Enveloppe

RECEIVED
DISTRIBUTION OFFICE
2016 JUN 29 A 11:46
PHOENIX, ARIZONA



United States Department of the Interior
Bureau of Land Management
 DIV OF LANDS, MINRLS & ENERGY
 ONE N CENTRAL AVE
 PHOENIX, AZ 85004 -4427
 Phone: 602-417-9200

Receipt

No: 3647131

Transaction #: 3751117	
Date of Transaction: 08/30/2016	
CUSTOMER:	
GOLDRIDGE HOLDINGS LTD 1980-1075 GEORGIA ST W VANCOUVER, BC V6E 3C9 CA	

LINE #	QTY	DESCRIPTION	REMARKS	UNIT PRICE	TOTAL
1	1.00	LOCATABLE MINERALS / MINING CLAIMS- NOT NEW-UNADJUD, ONE AUTH NO. ONLY / MINING CLAIM MONEY RECEIVED CASES: AMC260035/\$19220.00	MAINT FEE 2017 - 124	- n/a -	19220.00
TOTAL:					\$19,220.00

PAYMENT INFORMATION					
1	AMOUNT:	19220.00	POSTMARKED:	08/26/2016	
	TYPE:	CHECK	RECEIVED:	08/29/2016	
	CHECK NO:	609896667			
	NAME:	GOLDRIDGE HOLDINGS LIMITED 1980-1075 GEORGIA ST W VANCOUVER BC V6E 3C9 CA			

REMARKS

This receipt was generated by the automated BLM Collections and Billing System and is a paper representation of a portion of the official electronic record contained therein.

Goldridge Holdings Ltd.

Suite 1980, 1075 W. Georgia Street
Vancouver, BC, V6E 3C9
Tel: 604.688.9588
Fax: 778.329.9361

August 27, 2015

Department of the Interior, Bureau of Land Management
Arizona State Office
One North Central Avenue
Suite 800
Phoenix, AZ 85004-4427

Re: **2016 Maintenance Fee Payment**
Total Claims: 124

To whom it may concern,

Enclosed for filing with the Arizona State BLM Office is the 2016 Maintenance Fee Payment for unpatented lode and placer mining claims located in Cochise County, Arizona.

I have enclosed a cheque in the amount of USD \$19,220.00 (124 claims x \$155.00 per claim) drawn on the account of Goldridge Holdings Ltd. to cover the filing fees.

Please return the receipt and recorded documents to the following address:

Goldridge Holdings Ltd.
c/o Baron Global Financial Canada Ltd.
Suite 1980, 1075 W. Georgia St.
Vancouver, BC, Canada
V6E 3C9

I can be contacted at 604-649-5757 or david.eaton@barongroupintl.com should you require more information.

Sincerely,


David Eaton

Director

Goldridge Holdings Ltd.

Enc.

Federal Express Tracking Number:

8678 2695 6218

260035
279081
282647
286818
357467

Via Federal Express

365714

41266

276497

RECEIVED
BLM AZ STATE OFFICE
2015 AUG 28 A 9:32
PHOENIX, ARIZONA

Enc.

Federal Express Tracking Number:

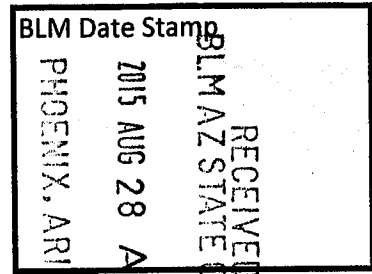
8678 2695 6218

SEP 12 2015
R/Am

RECEIPT # 3382292

Maintenance Fee Payment

Goldridge Holdings Ltd.
 Suite 1980, 1075 West Georgia Street
 Vancouver, BC V6E 3C9, Canada
 Contact: David Eaton
 david.eaton@barongroupintl.com




Line #	AMC #	Name	Claim Type	Cochise Co. Info	TWP	RNG	SEC
1	260035	MOUNTAIN DEW NO. 1	Lode	860920652	14S	27E	20
2	260036	MOUNTAIN DEW NO. 2	Lode	860920653	14S	27E	20
3	260037	MOUNTAIN DEW NO. 3	Lode	860920654	14S	27E	20
4	260038	TRAM NO. 1	Lode	860920655	14S	27E	20/21
5	260039	TRAM NO. 2	Lode	860920656	14S	27E	20/21
6	260040	TRAM NO. 3	Lode	860920657	14S	27E	20/21
7	260041	CASEY NO. 1	Lode	860920658	14S	27E	21
8	260042	CASEY NO. 2	Lode	860920659	14S	27E	21
9	260043	CASEY NO. 3	Lode	860920660	14S	27E	21
10	260044	BEARCAT	Lode	860920661	14S	27E	22/27
11	260045	SUSPENSION NO. 4	Lode	860920662	14S	27E	21
12	279081	CHRYSLER	Lode	880100151	14S	27E	27
13	282649	MERRILY NO. 3	Lode	880306340	14S	27E	21
14	282650	MERRILY NO. 4	Lode	880306341	14S	27E	21
15	282651	MERRILY NO. 5	Lode	880306342	14S	27E	21
16	282652	MERRILY NO. 6	Lode	880306343	14S	27E	21
17	282653	MERRILY NO. 7	Lode	880306344	14S	27E	21
18	282654	MERRILY NO. 8	Lode	880306345	14S	27E	21
19	286818	MERRILY NO. 9	Lode	880613582	14S	27E	21
20	286819	MERRILY NO. 10	Lode	880613583	14S	27E	21
21	286820	MERRILY NO. 11	Lode	880613584	14S	27E	21/22
22	286821	MERRILY NO. 12	Lode	880613585	14S	27E	21/22
23	286822	MERRILY NO. 13	Lode	880613586	14S	27E	27
24	286823	MERRILY NO. 14	Lode	880613587	14S	27E	27
25	286824	MERRILY NO. 15	Lode	880613588	14S	27E	27
26	357467	NWR NO. 1	Placer	21137229	14S	27E	27
27	357468	NWR NO. 2	Placer	21137230	14S	27E	20
28	357469	NWR NO. 3	Placer	21137231	14S	27E	27
29	357470	NWR NO. 4	Placer	21137232	14S	27E	27
30	357471	NWR NO. 5	Placer	21137233	14S	27E	27
31	357472	NWR NO. 6	Placer	21137234	14S	27E	27
32	357473	MOUNTAIN DEW NO. 5	Lode	21137227	14S	27E	20
33	357474	MOUNTAIN DEW NO. 4	Lode	21137228	14S	27E	20

No. Of Claims:	x \$155
Cheque No:	Init.
Receipt No:	
For BLM Use Only	

Maintenance Fee Payment

Supplemental Attachment 1

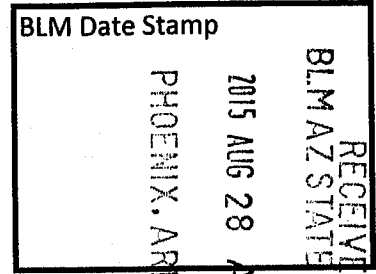
Goldridge Holdings Ltd.



Line #	AMC #	Name	Claim Type	Cochise Co. Info	TWP	RNG	SEC
34	3657147	DC 1	Lode	50517987	14S	27E	8/17
35	365715	DC 2	Lode	50517988	14S	27E	17
36	365716	DC 3	Lode	50517989	14S	27E	17
37	365717	DC 4	Lode	50517990	14S	27E	17
38	365718	DC 5	Lode	50517991	14S	27E	17
39	365719	DC 6	Lode	50517992	14S	27E	17
40	365720	DC 7	Lode	50517993	14S	27E	17
41	365721	DC 8	Lode	50517994	14S	27E	17
42	365722	DC 9	Lode	50517995	14S	27E	17
43	365723	DC 10	Lode	50517996	14S	27E	8/9/16/17
44	365724	DC 11	Lode	50517997	14S	27E	16/17
45	365725	DC 12	Lode	50517998	14S	27E	16/17
46	365726	DC 13	Lode	50517999	14S	27E	16/17
47	365727	DC 14	Lode	50518000	14S	27E	16/17
48	365728	DC 15	Lode	50518001	14S	27E	16/17
49	365729	DC 16	Lode	50518002	14S	27E	9/16
50	365730	DC 17	Lode	50518003	14S	27E	16
51	365731	DC 18	Lode	50518004	14S	27E	9/16
52	365732	DC 19	Lode	50518005	14S	27E	16
53	365733	DC 20	Lode	50518006	14S	27E	16
54	365734	DC 21	Lode	50518007	14S	27E	16
55	365735	DC 22	Lode	50518008	14S	27E	16
56	365736	DC 23	Lode	50518009	14S	27E	9/16
57	365737	DC 24	Lode	50518010	14S	27E	16
58	365738	DC 25	Lode	50518011	14S	27E	16
59	365739	DC 26	Lode	50518012	14S	27E	16
60	365740	DC 27	Lode	50518013	14S	27E	16
61	365741	DC 28	Lode	50518014	14S	27E	16
62	365742	DC 30	Lode	50518015	14S	27E	16
63	365743	DC 31	Lode	50518016	14S	27E	16
64	365744	DC 32	Lode	50518017	14S	27E	15/16
65	365745	DC 33	Lode	50518018	14S	27E	15/16
66	365746	DC 34	Lode	50518019	14S	27E	15/16
67	365747	DC 35	Lode	50518020	14S	27E	15/16
68	365748	DC 36	Lode	50518021	14S	27E	15/16
69	365749	DC 37	Lode	50518022	14S	27E	15/16
70	365750	DC 39	Lode	50518023	14S	27E	15/16/21/22
71	365751	DC 40	Lode	50518024	14S	27E	15

Maintenance Fee Payment
Supplemental Attachment 2

Goldridge Holdings Ltd.




Line #	AMC #	Name	Claim Type	Cochise Co. Info	TWP	RNG	SEC
72	365752	DC 41	Lode	50518025	14S	27E	15
73	365753	DC 42	Lode	50518026	14S	27E	15
74	365754	DC 43	Lode	50518027	14S	27E	15
75	365755	DC 44	Lode	50518028	14S	27E	15
76	365756	DC 45	Lode	50518029	14S	27E	15
77	365757	DC 46	Lode	50518030	14S	27E	15
78	365758	DC 47	Lode	50518031	14S	27E	15/21
79	365759	DC 66	Lode	50518032	14S	27E	17/20
80	365760	DC 67	Lode	50518033	14S	27E	20
81	365761	DC 68	Lode	50518034	14S	27E	20
82	365762	DC 69	Lode	50518035	14S	27E	20
83	365763	DC 70	Lode	50518036	14S	27E	16/17/20/21
84	365764	DC 71	Lode	50518037	14S	27E	20/21
85	365765	DC 72	Lode	50518038	14S	27E	20/21
86	365766	DC 73	Lode	50518039	14S	27E	20/21
87	365767	DC 74	Lode	50518040	14S	27E	16/21
88	365768	DC 75	Lode	50518041	14S	27E	21
89	365769	DC 76	Lode	50518042	14S	27E	21
90	365770	DC 77	Lode	50518043	14S	27E	21
91	365771	DC 78	Lode	50518044	14S	27E	16/21
92	365772	DC 79	Lode	50518045	14S	27E	21
93	365773	DC 81	Lode	50518046	14S	27E	21/22
94	365774	DC 82	Lode	50518047	14S	27E	21/22
95	365775	DC 83	Lode	50518048	14S	27E	21/22
96	365776	DC 84	Lode	50518049	14S	27E	21/22
97	365777	DC 85	Lode	50518050	14S	27E	21/22
98	365778	DC 86	Lode	50518051	14S	27E	22
99	365779	DC 87	Lode	50518052	14S	27E	22
100	365780	DC 88	Lode	50518053	14S	27E	22
101	365781	DC 89	Lode	50518054	14S	27E	22
102	365782	DC 90	Lode	50518055	14S	27E	22
103	365783	DC 91	Lode	50518056	14S	27E	22
104	365784	DC 92	Lode	50518057	14S	27E	22
105	365785	DC 93	Lode	50518058	14S	27E	22
106	365786	DC 94	Lode	50518059	14S	27E	22
107	365787	DC 95	Lode	50518060	14S	27E	22
108	365788	DC 96	Lode	50518061	14S	27E	22
109	365789	DC 97	Lode	50518062	14S	27E	22
110	365790	DC 98	Lode	50518063	14S	27E	22

Maintenance Fee Payment

Supplemental Attachment 3

Goldridge Holdings Ltd.



Line #	AMC #	Name	Claim Type	Cochise Co. Info	TWP	RANGE	SECTION
111	365791	DC 99	Lode	50518064	14S	27E	22
112	365792	DC 100	Lode	50518065	14S	27E	16/17
113	41270	Arizona No. 1	Lode	1309/174	14S	27E	22
114	41271	Arizona No. 2	Lode	1309/176	14S	27E	22
115	41272	Arizona No. 3	Lode	1309/178	14S	27E	22
116	41266	Klondike No. 1	Lode	1309/166	14S	27E	22/27
117	41267	Klondike No. 2	Lode	1309/168	14S	27E	22
118	41268	Klondike No. 3	Lode	1309/170	14S	27E	22
119	41269	Klondike No. 4	Lode	1309/172	14S	27E	22
120	276501	Klondike No. 5	Lode	871127494	14S	27E	22/27
121	276497	One More Chance No. 1	Lode	871127490	14S	27E	26
122	276498	One More Chance No. 2	Lode	871127491	14S	27E	26
123	276499	One More Chance No. 3	Lode	871127492	14S	27E	26
124	276500	One More Chance No. 4	Lode	871127493	14S	27E	20/22/23/27

Goldridge Holdings Ltd.
% #1980-1075 w. Georgia St.
Vancouver, BC, V6E 3C9
CANADA
778-331-2088

US Dept of Interior
Bureau of Land Management
Arizona state office
One North Central Ave, Suite 800
Phoenix, Arizona, 85004-4427
USA

RECEIVED
BLMAZ STATE OFFICE

2015 AUG 28 A 9 32

PHOENIX, ARIZONA

FedEx International Air Waybill
Express



1 From
Date: 4/27/15
Sender's Name: DAVID VELISEK
Company: BARON GLOBAL FINANCIAL CDA LTD
Address: 3075 WEST GEORGIA ST STE 1980
City: VANCOUVER
Province: BC CANADA Postal Code: V6E 3C7

Sender's FedEx Account Number: 4326-9928-9
Phone: 604-688-9588

2 Your Internal Reference

3 To Recipient's Name: [Handwritten]
Company: [Handwritten]
Address: [Handwritten]
City: [Handwritten]
Country: USA
State: [Handwritten] ZIP: [Handwritten]

5 1

6 1
7
8a
8b
9

867826956218
867826956218
867826956218
867826956218

4 Shipment Information

Total Packages: 1
Total Weight: 1 lb. 11.1 oz. (DIM: 11.1 x 11.1 x 11.1)

Commodity Description <small>DETAIL REQUIRED</small>	Harmonized Code	Country of Manufacture	Value for Customs <small>REQUIRED</small>
BUSINESS Documents			715

Origin: Vancouver, BC, Canada
Destination: Phoenix, AZ, USA

XH ZSYA

85004
PHX

Intl Priority

FedEx Express[®] seulement
être compatible avec le contenant, et
n'oubliez pas de consulter le
Guide des conditions de transport
en vigueur ou les conditions de
transport pour connaître les modalités de
transport.

Express Shipments Only
be compatible with the container and
For shipping terms and conditions and
ability, refer to the applicable FedEx
document, the current FedEx Service
Forms of carriage.
on FedEx Express services,
shipping locations, visit fedex.ca, or call
800.463.3339.

Insert shipping document here.
Insérez les documents d'expédition.

Net pas expérimenter de requêtes, de renseignements ou de commentaires

FedEx 8616 2695 6218

275
3
10:30
D
08/28

FedEx Express



earth smart
FedEx carbon-neutral
envelope shipping
Expédition d'enveloppe
FedEx carboneutre

Align top of FedEx Express® shipping label here.
Placez le côté supérieur de l'étiquette d'expédition
FedEx Express® ici.

Envelope Enveloppe

RECEIVED
PHOENIX OFFICE
1 2015 AUG 28 A 9 31
PHOENIX, ARIZONA



United States Department of the Interior
Bureau of Land Management
 LANDS/RECREATION & PLANNING
 ONE N CENTRAL AVE
 PHOENIX, AZ 85004 -2203
 Phone: 602-417-9200

Receipt

No: 3382292


Transaction #: 3480606	
Date of Transaction: 08/31/2015	
CUSTOMER:	
GOLDRIDGE HOLDINGS LTD 1980-1075 GEORGIA ST W VANCOUVER BC VANCOUVER,BC V6E 3C9 CA	

LINE #	QTY	DESCRIPTION	REMARKS	UNIT PRICE	TOTAL
1	1.00	LOCATABLE MINERALS / MINING CLAIMS-NOT NEW-UNADJUD,ONE AUTH NO. ONLY / MINING CLAIM MONEY RECEIVED CASES: AMC260035/\$19220.00	MAINT FEE PYMNT - 124 2016	- n/a -	19220.00
TOTAL:					\$19,220.00

PAYMENT INFORMATION			
1	AMOUNT:	19220.00	POSTMARKED: 08/27/2015
	TYPE:	CHECK	RECEIVED: 08/28/2015
	CHECK NO:	607237902	
	NAME:	GOLDRIDGE HOLDINGS LIMITED 1980-1075 GEORGIA ST W VANCOUVER BC VANCOUVER BC V6E 3C9 CA	

REMARKS

This receipt was generated by the automated BLM Collections and Billing System and is a paper representation of a portion of the official electronic record contained therein.


 RAU

8/31/2015

Goldridge Holdings Ltd.

Suite 1980, 1075 W. Georgia Street
Vancouver, BC, V6E 3C9
Tel: 604.688.9588
Fax: 778.329.9361

August 26, 2014

Department of the Interior, Bureau of Land Management
Arizona State Office
One North Central Avenue
Suite 800
Phoenix, AZ 85004-4427

Re: 2014 Maintenance Fee Payment
Total Claims: 124

To whom it may concern,

Enclosed for filing with the Arizona State BLM Office is the 2014 Maintenance Fee Payment for unpatented lode and placer mining claims located in Cochise County, Arizona.


I have enclosed a cheque in the amount of USD \$19,220.00 (124 claims x \$155.00 per claim) drawn on the account of Goldridge Holdings Ltd. to cover the filing fees.

Please return the receipt and recorded documents to the following address:

Goldridge Holdings Ltd.
c/o Baron Global Financial Canada Ltd.
Suite 1980, 1075 W. Georgia St.
Vancouver, BC, Canada
V6E 3C9

I can be contacted at 604-377-2496 or hazel.mullin@barongroupintl.com should you require more information.

Sincerely,



David Eaton

Director

Goldridge Holdings Ltd.

Enc.

Federal Express Tracking Number:

260035

276497

279081

282647

286818

Via Federal Express

357467

365714

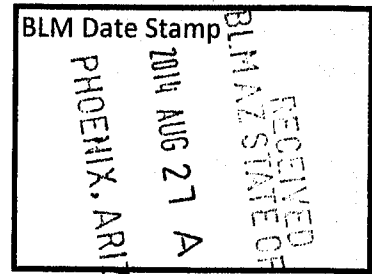
41266



RECEIVED
BLM AZ STATE OFFICE
2014 AUG 27 A 9:49
PHOENIX, ARIZONA

Maintenance Fee Payment

Goldridge Holdings Ltd.
 Suite 1500, Royal Centre, 1055 West Georgia Street
 Vancouver, BC V6E 4N7, Canada
 Contact: Hazel Mullin
hazel.mullin@barongroupintl.com



Line #	AMC #	Name	Claim Type	Cochise Co. Info	TWP	RNG	SEC
1	260035	MOUNTAIN DEW NO. 1	Lode	860920652	14S	27E	20
2	260036	MOUNTAIN DEW NO. 2	Lode	860920653	14S	27E	20
3	260037	MOUNTAIN DEW NO. 3	Lode	860920654	14S	27E	20
4	260038	TRAM NO. 1	Lode	860920655	14S	27E	20/21
5	260039	TRAM NO. 2	Lode	860920656	14S	27E	20/21
6	260040	TRAM NO. 3	Lode	860920657	14S	27E	20/21
7	260041	CASEY NO. 1	Lode	860920658	14S	27E	21
8	260042	CASEY NO. 2	Lode	860920659	14S	27E	21
9	260043	CASEY NO. 3	Lode	860920660	14S	27E	21
10	260044	BEARCAT	Lode	860920661	14S	27E	22/27
11	260045	SUSPENSION NO. 4	Lode	860920662	14S	27E	21
12	279081	CHRYSLER	Lode	880100151	14S	27E	27
13	282649	MERRILY NO. 3	Lode	880306340	14S	27E	21
14	282650	MERRILY NO. 4	Lode	880306341	14S	27E	21
15	282651	MERRILY NO. 5	Lode	880306342	14S	27E	21
16	282652	MERRILY NO. 6	Lode	880306343	14S	27E	21
17	282653	MERRILY NO. 7	Lode	880306344	14S	27E	21
18	282654	MERRILY NO. 8	Lode	880306345	14S	27E	21
19	286818	MERRILY NO. 9	Lode	880613582	14S	27E	21
20	286819	MERRILY NO. 10	Lode	880613583	14S	27E	21
21	286820	MERRILY NO. 11	Lode	880613584	14S	27E	21/22
22	286821	MERRILY NO. 12	Lode	880613585	14S	27E	21/22
23	286822	MERRILY NO. 13	Lode	880613586	14S	27E	27
24	286823	MERRILY NO. 14	Lode	880613587	14S	27E	27
25	286824	MERRILY NO. 15	Lode	880613588	14S	27E	27
26	357467	NWR NO. 1	Placer	21137229	14S	27E	27
27	357468	NWR NO. 2	Placer	21137230	14S	27E	20
28	357469	NWR NO. 3	Placer	21137231	14S	27E	27
29	357470	NWR NO. 4	Placer	21137232	14S	27E	27
30	357471	NWR NO. 5	Placer	21137233	14S	27E	27
31	357472	NWR NO. 6	Placer	21137234	14S	27E	27
32	357473	MOUNTAIN DEW NO. 5	Lode	21137227	14S	27E	20
33	357474	MOUNTAIN DEW NO. 4	Lode	21137228	14S	27E	20

ENTERED
 SEP 02 2014
 BY: _____

No. Of Claims:	124	x \$155	\$19,220.00
Cheque No:	608530482	Init.	A.A.
Receipt No:	3115484		
For BLM Use Only			

Maintenance Fee Payment
Supplemental Attachment 1


Goldridge Holdings Ltd.

BLM Date Stamp
 PHOENIX, ARIZONA
 2014 AUG 27
 RECEIVED
 BLM AZ STATE OFFICE

Line #	AMC #	Name	Claim Type	Cochise Co. Info	TWP	RNG	SEC
34	365714	DC 1	Lode	50517987	14S	27E	8/17
35	365715	DC 2	Lode	50517988	14S	27E	17
36	365716	DC 3	Lode	50517989	14S	27E	17
37	365717	DC 4	Lode	50517990	14S	27E	17
38	365718	DC 5	Lode	50517991	14S	27E	17
39	365719	DC 6	Lode	50517992	14S	27E	17
40	365720	DC 7	Lode	50517993	14S	27E	17
41	365721	DC 8	Lode	50517994	14S	27E	17
42	365722	DC 9	Lode	50517995	14S	27E	17
43	365723	DC 10	Lode	50517996	14S	27E	8/9/16/17
44	365724	DC 11	Lode	50517997	14S	27E	16/17
45	365725	DC 12	Lode	50517998	14S	27E	16/17
46	365726	DC 13	Lode	50517999	14S	27E	16/17
47	365727	DC 14	Lode	50518000	14S	27E	16/17
48	365728	DC 15	Lode	50518001	14S	27E	16/17
49	365729	DC 16	Lode	50518002	14S	27E	9/16
50	365730	DC 17	Lode	50518003	14S	27E	16
51	365731	DC 18	Lode	50518004	14S	27E	9/16
52	365732	DC 19	Lode	50518005	14S	27E	16
53	365733	DC 20	Lode	50518006	14S	27E	16
54	365734	DC 21	Lode	50518007	14S	27E	16
55	365735	DC 22	Lode	50518008	14S	27E	16
56	365736	DC 23	Lode	50518009	14S	27E	9/16
57	365737	DC 24	Lode	50518010	14S	27E	16
58	365738	DC 25	Lode	50518011	14S	27E	16
59	365739	DC 26	Lode	50518012	14S	27E	16
60	365740	DC 27	Lode	50518013	14S	27E	16
61	365741	DC 28	Lode	50518014	14S	27E	16
62	365742	DC 30	Lode	50518015	14S	27E	16
63	365743	DC 31	Lode	50518016	14S	27E	16
64	365744	DC 32	Lode	50518017	14S	27E	15/16
65	365745	DC 33	Lode	50518018	14S	27E	15/16
66	365746	DC 34	Lode	50518019	14S	27E	15/16
67	365747	DC 35	Lode	50518020	14S	27E	15/16
68	365748	DC 36	Lode	50518021	14S	27E	15/16
69	365749	DC 37	Lode	50518022	14S	27E	15/16
70	365750	DC 39	Lode	50518023	14S	27E	15/16/21/22
71	365751	DC 40	Lode	50518024	14S	27E	15

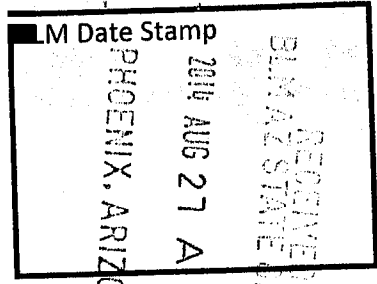
Maintenance Fee Payment
 Supplemental Attachment 2

Goldridge Holdings Ltd.



Line #	AMC #	Name	Claim Type	Cochise Co. Info	TWP	RNG	SEC
72	365752	DC 41	Lode	50518025	14S	27E	15
73	365753	DC 42	Lode	50518026	14S	27E	15
74	365754	DC 43	Lode	50518027	14S	27E	15
75	365755	DC 44	Lode	50518028	14S	27E	15
76	365756	DC 45	Lode	50518029	14S	27E	15
77	365757	DC 46	Lode	50518030	14S	27E	15
78	365758	DC 47	Lode	50518031	14S	27E	15/21
79	365759	DC 66	Lode	50518032	14S	27E	17/20
80	365760	DC 67	Lode	50518033	14S	27E	20
81	365761	DC 68	Lode	50518034	14S	27E	20
82	365762	DC 69	Lode	50518035	14S	27E	20
83	365763	DC 70	Lode	50518036	14S	27E	16/17/20/21
84	365764	DC 71	Lode	50518037	14S	27E	20/21
85	365765	DC 72	Lode	50518038	14S	27E	20/21
86	365766	DC 73	Lode	50518039	14S	27E	20/21
87	365767	DC 74	Lode	50518040	14S	27E	16/21
88	365768	DC 75	Lode	50518041	14S	27E	21
89	365769	DC 76	Lode	50518042	14S	27E	21
90	365770	DC 77	Lode	50518043	14S	27E	21
91	365771	DC 78	Lode	50518044	14S	27E	16/21
92	365772	DC 79	Lode	50518045	14S	27E	21
93	365773	DC 81	Lode	50518046	14S	27E	21/22
94	365774	DC 82	Lode	50518047	14S	27E	21/22
95	365775	DC 83	Lode	50518048	14S	27E	21/22
96	365776	DC 84	Lode	50518049	14S	27E	21/22
97	365777	DC 85	Lode	50518050	14S	27E	21/22
98	365778	DC 86	Lode	50518051	14S	27E	22
99	365779	DC 87	Lode	50518052	14S	27E	22
100	365780	DC 88	Lode	50518053	14S	27E	22
101	365781	DC 89	Lode	50518054	14S	27E	22
102	365782	DC 90	Lode	50518055	14S	27E	22
103	365783	DC 91	Lode	50518056	14S	27E	22
104	365784	DC 92	Lode	50518057	14S	27E	22
105	365785	DC 93	Lode	50518058	14S	27E	22
106	365786	DC 94	Lode	50518059	14S	27E	22
107	365787	DC 95	Lode	50518060	14S	27E	22
108	365788	DC 96	Lode	50518061	14S	27E	22
109	365789	DC 97	Lode	50518062	14S	27E	22
110	365790	DC 98	Lode	50518063	14S	27E	22

Maintenance Fee Payment
Supplemental Attachment 3



Goldridge Holdings Ltd.

Line #	AMC #	Name	Claim Type	Cochise Co. Info	TWP	RNG	SEC
111	365791	DC 99	Lode	50518064	14S	27E	22
112	365792	DC 100	Lode	50518065	14S	27E	16/17
113	41270	Arizona No. 1	Lode	1309/174	14S	27E	22
114	41271	Arizona No. 2	Lode	1309/176	14S	27E	22
115	41272	Arizona No. 3	Lode	1309/178	14S	27E	22
116	41266	Klondike No. 1	Lode	1309/166	14S	27E	22/27
117	41267	Klondike No. 2	Lode	1309/168	14S	27E	22
118	41268	Klondike No. 3	Lode	1309/170	14S	27E	22
119	41269	Klondike No. 4	Lode	1309/172	14S	27E	22
120	276501	Klondike No. 5	Lode	871127494	14S	27E	22/27
121	276497	One More Chance No. 1	Lode	871127490	14S	27E	26
122	276498	One More Chance No. 2	Lode	871127491	14S	27E	26
123	276499	One More Chance No. 3	Lode	871127492	14S	27E	26
124	276500	One More Chance No. 4	Lode	871127493	14S	27E	20/22/23/27

United States Department of the Interior
 Bureau of Land Management
 LANDS/RECREATION & PLANNING
 ONE N CENTRAL AVE
 PHOENIX, AZ 85004 -2203
 Phone: 602-417-9200

Receipt

No: 3115484

Transaction #: 3207225		ENTERED INTO COMPUTER
Date of Transaction: 08/28/2014		
CUSTOMER:		SEP - 2 2014 <i>JB</i>
GOLDRIDGE HOLDINGS LTD 1980-1075 GEORGIA ST W VANCOUVER BC VANCOUVER, BC V6E 3C9 CA		

LINE #	QTY	DESCRIPTION	REMARKS	UNIT PRICE	TOTAL
1	1.00	LOCATABLE MINERALS / MINING CLAIMS-NOT NEW-UNADJUD, ONE AUTH NO. ONLY / MINING CLAIM MONEY RECEIVED CASES: AMC260035/\$19220.00	MAINT FEE PYMNT (124) / 2015	- n/a -	19220.00
TOTAL:					\$19,220.00

PAYMENT INFORMATION			
1	AMOUNT:	19220.00	POSTMARKED: 08/26/2014
	TYPE:	CHECK	RECEIVED: 08/27/2014
	CHECK NO:	608530482	
	NAME:	GOLDRIDGE HOLDINGS LTD 1980-1075 GEORGIA ST W VANCOUVER BC VANCOUVER BC V6E 3C9 CA	

REMARKS

This receipt was generated by the automated BLM Collections and Billing System and is a paper representation of a portion of the official electronic record contained therein.

Align bottom of Air Waybill Pouch here.
 Placez le côté intérieur de la pochette de lettre de transport aérien ici.

FedEx International Air Waybill
 Express

1 From
 Date 08/26/94 Sender's FedEx Account Number 4126-9788-9
 Sender's Name Ronan Sabo-Ukth Phone 5046889988
 Company BARON GLOBAL FINANCIAL CDA LTD
 Address _____
 Address 1075 WEST GEORGIA ST STE 1740
 City VANCOUVER Province BC CANADA Postal Code V6E 3C9

2 Your Internal Reference

3 To
 Recipient's Name _____ Phone (602) 417-9200
 Company US Dept. of Interior Bureau of Land Management
 Address Arizona State office
 Address One North Central Ave., Suite 300
 City Phoenix State AZ
 Country USA ZIP Postal Code 85004-4427

Recipient's Tax ID Number Required for Customs Purposes
 e.g. GST#/TIN/PROB#/VAT, or as locally required

4 Shipment Information

Total Packages 1 Total Weight (1) lb kg oz cm
 Commodity Description (IATA REQUIRED) business documents
 Harmonized Code _____ Country of Manufacture _____ Value for Customs Air Carriage \$11
 Customs Export Declaration/ETEC: No ETEC required ETEC filed electronically ETEC Summary Reporting
 Total Declared Value for Carriage \$11
 Total Declared Value for Customs \$11

Tracking Number _____
 Origin Station ID _____
 Customs Export Declaration/ETEC: No ETEC required ETEC filed electronically ETEC Summary Reporting
 Total Declared Value for Carriage _____
 Total Declared Value for Customs _____

International Shipper Documentation
 5 E
 6/ P
 7 S
 8a Pa
 9 Re
 Use Air V
 labels
 Re: i

FedEx

CBX

FD 10224 (08/94) V94A S1M1/032/400

XH ZSYA

85004 PHX

INTL PRIORITY

10:30A

8678 2695 2738

275

D

08/27/94 8:4

FedEx



CANADA
 601-570 Granville St. Vancouver,
 B.C. Canada V6C 3P1
 Tel: +1-604-638-3480
 Fax: +1-604-638-3479

260035
 279081

ARGENTINA
 Av. del Libertador 2442,
 Piso 4º (B1636DSR) Olivos,
 Buenos Aires,
 República Argentina
 Tel: +54-11-4711-8253
 Fax: +54-11-4711-8201

282647
 286818
 357467
 365714

Email: ir@PAFertilizer.com
 Web: www.PAFertilizer.com

41266

276497

Via Federal Express

RECEIVED
 BLM AZ STATE OFFICE
 2013 AUG 23 A 9:26
 PHOENIX, ARIZONA

August 22, 2013

Department of the Interior
 Arizona State Office
 One North Central Avenue
 Suite 800
 Phoenix, AZ 89504

Re: **2013 Maintenance Fee Payment**
Total Claims: 124

To whom it may concern,

Enclosed for filing with the Arizona State BLM Office is the 2013 Maintenance Fee Payment for unpatented lode and placer mining claims located in Cochise County, Arizona.

I have enclosed a cheque in the amount of USD \$17,360.00 (124 claims x \$140.00 per claim) drawn on the account of Pan American Fertilizer Corp. (formerly *Golden Fame Resources Corp.*) to cover the filing fees.

Please return the receipt and recorded documents to the following address:

Pan American Fertilizer Corp. (formerly *Golden Fame Resources Corp.*)
 c/o Baron Global Financial Canada Ltd.
 1980 – 1075 W. Georgia St.
 Vancouver, BC, Canada
 V6E 3C9

I can be contacted at 604-377-2496 or hazel.mullin@barongroupintl.com should you require more information.

Sincerely,

Herrick Lau

CFO


Pan American Fertilizer Corp. (formerly *Golden Fame Resources Corp.*)

Enc.

Federal Express Tracking Number: 8759-9629-6091

ENTERED
 AUG 30 2013
 BY: RE

www.PAFertilizer.com



FedEx Express International Air Waybill

789

Recipient's Copy

1 From
 Date: 05/22/13
 Sender's Name: Russel Sub Walsh
 Phone: 604-698-9538
 Company: GOLDEN PANE RESOURCES CORP
 Address: 1075 GEORGIA ST W SUITE 4780
 City: VANCOUVER Province: BC CANADA Postal Code: V6E3C4

2 Your Internal Reference

3 To
 Recipient's Name: US Dept of Interior Bureau of Land Management
 Phone: 602-417-9700
 Company: Arizona State Office
 Address: One North Central Ave., Suite 800
 City: Phoenix State: AZ
 Country: USA ZIP Postal Code: 85004-4427
 Recipient's Tax ID Number Required for Customs Purposes
 e.g., GST/BFC/VAT/IN/EIN/ABN, or as locally required.

4 Shipment Information

Total Packages: 1 Shipper's Lead and Count/SLAC: 1
 Total Weight: 1 lb. 1 kg DIM: 1/1/1 in. 1 cm
 Commodity Description: business documents
 Harmonized Code: Country of Manufacture: Value for Customs: 11
 Canada Export Declaration/B13A: Manual B13A attached. No B13A required. B13A filed electronically. B13A Summary Reporting.
 Total Declared Value for Carriage: Total Declared Value for Customs (Specify Currency): 11
 Auth. ID/Form ID#

8759 9629 6091 0412

5 Express Package Service
 FedEx International Priority FedEx International First Available to select locations.
 FedEx International Economy FedEx Envelope and FedEx Pak rate not available.
 Packages up to 150 lb. (68 kg) For packages over 150 lb. (68 kg) use the FedEx Expanded Service International Air Waybill.
 Not all services and options are available to all destinations.

6 Packaging
 FedEx Envelope FedEx Pak FedEx Box FedEx Tube
 Other FedEx 10kg Box* FedEx 25kg Box*
 *These unique brown boxes with special pricing are provided by FedEx for FedEx Int. Priority only.

7 Special Handling
 HOLD at FedEx Location SATURDAY Delivery Available to select locations for FedEx Int. Priority only.

8 Payment
 Complete payment options for both transportation charges and duties and taxes.
 Bill transportation charges to:
 Enter FedEx Acct. No. or Credit Card No. below.
 Sender Acct. No. in Section 1 will be billed Recipient Third Party Credit Card Cash Cheque
 Credit Card Exp. Date: Credit Card Auth.:

Bill Customs charges to:
 Enter FedEx Acct. No. below.
 Sender Acct. No. in Section 1 will be billed Recipient Third Party Cash Cheque
 ALL shipments may be subject to Customs charges, which FedEx does not estimate prior to clearance.

9 Required Signature
 Use of this Air Waybill constitutes your agreement to the Conditions of Contract on the back of this Air Waybill, and you represent that this shipment does not contain dangerous goods. Certain international treaties, including the Warsaw Convention, may apply to this shipment and limit our liability for damage, loss, or delay, as described in the Conditions of Contract.
 Sender's Signature: [Signature]
 This is not authorization to deliver this shipment without a recipient signature.
 Received above shipment in good order and condition. We agree to pay all charges, including Customs duties and taxes as applicable, and we agree to the Conditions of Contract as stated on the reverse side of the Recipient's Copy.
 Recipient's Signature:

FedEx Tracking Number: 8759 9629 6091
 Form ID No.: 0412

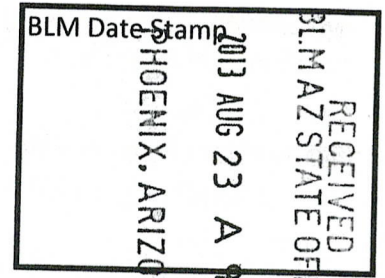
Origin Station ID	Country Code/Destination Station ID	URSA Routing	Handling Units
		NZ284	
Received At: <input type="checkbox"/> Reg. Stop <input type="checkbox"/> On-Call Stop <input type="checkbox"/> Drop Box <input type="checkbox"/> World Service Center <input type="checkbox"/> Station	Total Volume (cm)		Forms Attached: <input type="checkbox"/> CI <input type="checkbox"/> CO
FedEx Emp. #	Audit Emp. #	Date	Time
Freight	Other	Del. Courier Emp. #	Date
Total			



575
 PART 157820
 Rev. Date 5/09
 ©1994-2009 FedEx
 PRINTED IN U.S.A. RRD
 Form ID No. 0412

Maintenance Fee Payment


Pan American Fertilizer Corp. (formerly *Golden Fame Resources Corp.*)
 601 - 570 Granville Street
 Vancouver, BC V6C 3P1, Canada
 Contact: Hazel Mullin
hazel.mullin@barongroupintl.com



Line #	AMC #	Name	Claim Type	Cochise Co. Info	TWP	RNG	SEC
1	260035	MOUNTAIN DEW NO. 1	Lode	860920652	14S	27E	20
2	260036	MOUNTAIN DEW NO. 2	Lode	860920653	14S	27E	20
3	260037	MOUNTAIN DEW NO. 3	Lode	860920654	14S	27E	20
4	260038	TRAM NO. 1	Lode	860920655	14S	27E	20/21
5	260039	TRAM NO. 2	Lode	860920656	14S	27E	20/21
6	260040	TRAM NO. 3	Lode	860920657	14S	27E	20/21
7	260041	CASEY NO. 1	Lode	860920658	14S	27E	21
8	260042	CASEY NO. 2	Lode	860920659	14S	27E	21
9	260043	CASEY NO. 3	Lode	860920660	14S	27E	21
10	260044	BEARCAT	Lode	860920661	14S	27E	22/27
11	260045	SUSPENSION NO. 4	Lode	860920662	14S	27E	21
12	279081	CHRYSLER	Lode	880100151	14S	27E	27
13	282649	MERRILY NO. 3	Lode	880306340	14S	27E	21
14	282650	MERRILY NO. 4	Lode	880306341	14S	27E	21
15	282651	MERRILY NO. 5	Lode	880306342	14S	27E	21
16	282652	MERRILY NO. 6	Lode	880306343	14S	27E	21
17	282653	MERRILY NO. 7	Lode	880306344	14S	27E	21
18	282654	MERRILY NO. 8	Lode	880306345	14S	27E	21
19	286818	MERRILY NO. 9	Lode	880613582	14S	27E	21
20	286819	MERRILY NO. 10	Lode	880613583	14S	27E	21
21	286820	MERRILY NO. 11	Lode	880613584	14S	27E	21/22
22	286821	MERRILY NO. 12	Lode	880613585	14S	27E	21/22
23	286822	MERRILY NO. 13	Lode	880613586	14S	27E	27
24	286823	MERRILY NO. 14	Lode	880613587	14S	27E	27
25	286824	MERRILY NO. 15	Lode	880613588	14S	27E	27
26	357467	NWR NO. 1	Placer	21137229	14S	27E	27
27	357468	NWR NO. 2	Placer	21137230	14S	27E	20
28	357469	NWR NO. 3	Placer	21137231	14S	27E	27
29	357470	NWR NO. 4	Placer	21137232	14S	27E	27
30	357471	NWR NO. 5	Placer	21137233	14S	27E	27
31	357472	NWR NO. 6	Placer	21137234	14S	27E	27
32	357473	MOUNTAIN DEW NO. 5	Lode	21137227	14S	27E	20
33	357474	MOUNTAIN DEW NO. 4	Lode	21137228	14S	27E	20

No. Of Claims:	124	x \$140	\$17360.00
Cheque No:	217777	Init.	A.M.
Receipt No:	2804220		
For BLM Use Only			

Maintenance Fee Payment
 Supplemental Attachment 1




Pan American Fertilizer Corp. (formerly *Golden Fame Resources Corp.*)

Line #	AMC #	Name	Claim Type	Cochise Co. Info	TWP	RANGE	SEC
34	365714	DC 1	Lode	50517987	14S	27E	8/17
35	365715	DC 2	Lode	50517988	14S	27E	17
36	365716	DC 3	Lode	50517989	14S	27E	17
37	365717	DC 4	Lode	50517990	14S	27E	17
38	365718	DC 5	Lode	50517991	14S	27E	17
39	365719	DC 6	Lode	50517992	14S	27E	17
40	365720	DC 7	Lode	50517993	14S	27E	17
41	365721	DC 8	Lode	50517994	14S	27E	17
42	365722	DC 9	Lode	50517995	14S	27E	17
43	365723	DC 10	Lode	50517996	14S	27E	8/9/16/17
44	365724	DC 11	Lode	50517997	14S	27E	16/17
45	365725	DC 12	Lode	50517998	14S	27E	16/17
46	365726	DC 13	Lode	50517999	14S	27E	16/17
47	365727	DC 14	Lode	50518000	14S	27E	16/17
48	365728	DC 15	Lode	50518001	14S	27E	16/17
49	365729	DC 16	Lode	50518002	14S	27E	9/16
50	365730	DC 17	Lode	50518003	14S	27E	16
51	365731	DC 18	Lode	50518004	14S	27E	9/16
52	365732	DC 19	Lode	50518005	14S	27E	16
53	365733	DC 20	Lode	50518006	14S	27E	16
54	365734	DC 21	Lode	50518007	14S	27E	16
55	365735	DC 22	Lode	50518008	14S	27E	16
56	365736	DC 23	Lode	50518009	14S	27E	9/16
57	365737	DC 24	Lode	50518010	14S	27E	16
58	365738	DC 25	Lode	50518011	14S	27E	16
59	365739	DC 26	Lode	50518012	14S	27E	16
60	365740	DC 27	Lode	50518013	14S	27E	16
61	365741	DC 28	Lode	50518014	14S	27E	16
62	365742	DC 30	Lode	50518015	14S	27E	16
63	365743	DC 31	Lode	50518016	14S	27E	16
64	365744	DC 32	Lode	50518017	14S	27E	15/16
65	365745	DC 33	Lode	50518018	14S	27E	15/16
66	365746	DC 34	Lode	50518019	14S	27E	15/16
67	365747	DC 35	Lode	50518020	14S	27E	15/16
68	365748	DC 36	Lode	50518021	14S	27E	15/16
69	365749	DC 37	Lode	50518022	14S	27E	15/16
70	365750	DC 39	Lode	50518023	14S	27E	15/16/21/22
71	365751	DC 40	Lode	50518024	14S	27E	15

Maintenance Fee Payment


Supplemental Attachment 2

Pan American Fertilizer Corp. (formerly *Golden Fame Resources Corp.*)



Line #	AMC #	Name	Claim Type	Cochise Co. Info	TWP	RANGE	SECTION
72	365752	DC 41	Lode	50518025	14S	27E	15
73	365753	DC 42	Lode	50518026	14S	27E	15
74	365754	DC 43	Lode	50518027	14S	27E	15
75	365755	DC 44	Lode	50518028	14S	27E	15
76	365756	DC 45	Lode	50518029	14S	27E	15
77	365757	DC 46	Lode	50518030	14S	27E	15
78	365758	DC 47	Lode	50518031	14S	27E	15/21
79	365759	DC 66	Lode	50518032	14S	27E	17/20
80	365760	DC 67	Lode	50518033	14S	27E	20
81	365761	DC 68	Lode	50518034	14S	27E	20
82	365762	DC 69	Lode	50518035	14S	27E	20
83	365763	DC 70	Lode	50518036	14S	27E	16/17/20/21
84	365764	DC 71	Lode	50518037	14S	27E	20/21
85	365765	DC 72	Lode	50518038	14S	27E	20/21
86	365766	DC 73	Lode	50518039	14S	27E	20/21
87	365767	DC 74	Lode	50518040	14S	27E	16/21
88	365768	DC 75	Lode	50518041	14S	27E	21
89	365769	DC 76	Lode	50518042	14S	27E	21
90	365770	DC 77	Lode	50518043	14S	27E	21
91	365771	DC 78	Lode	50518044	14S	27E	16/21
92	365772	DC 79	Lode	50518045	14S	27E	21
93	365773	DC 81	Lode	50518046	14S	27E	21/22
94	365774	DC 82	Lode	50518047	14S	27E	21/22
95	365775	DC 83	Lode	50518048	14S	27E	21/22
96	365776	DC 84	Lode	50518049	14S	27E	21/22
97	365777	DC 85	Lode	50518050	14S	27E	21/22
98	365778	DC 86	Lode	50518051	14S	27E	22
99	365779	DC 87	Lode	50518052	14S	27E	22
100	365780	DC 88	Lode	50518053	14S	27E	22
101	365781	DC 89	Lode	50518054	14S	27E	22
102	365782	DC 90	Lode	50518055	14S	27E	22
103	365783	DC 91	Lode	50518056	14S	27E	22
104	365784	DC 92	Lode	50518057	14S	27E	22
105	365785	DC 93	Lode	50518058	14S	27E	22
106	365786	DC 94	Lode	50518059	14S	27E	22
107	365787	DC 95	Lode	50518060	14S	27E	22
108	365788	DC 96	Lode	50518061	14S	27E	22
109	365789	DC 97	Lode	50518062	14S	27E	22
110	365790	DC 98	Lode	50518063	14S	27E	22

Maintenance Fee Payment
 Supplemental Attachment 3



Pan American Fertilizer Corp. (formerly *Golden Fame Resources Corp.*)

Line #	AMC #	Name	Claim Type	Cochise Co. Info	TWP	RNG	SEC
111	365791	DC 99	Lode	50518064	14S	27E	22
112	<u>365792</u>	DC 100	Lode	50518065	14S	27E	22
113	41270	Arizona No. 1	Lode	1309/174	14S	27E	22
114	41271	Arizona No. 2	Lode	1309/176	14S	27E	22
115	41272	Arizona No. 3	Lode	1309/178	14S	27E	22
116	41266	Klondike No. 1	Lode	1309/166	14S	27E	22
117	41267	Klondike No. 2	Lode	1309/168	14S	27E	22
118	41268	Klondike No. 3	Lode	1309/170	14S	27E	22
119	<u>41269</u>	Klondike No. 4	Lode	1309/172	14S	27E	22
120	276501	Klondike No. 5	Lode	871127494	14S	27E	22/27
121	276497	One More Chance No. 1	Lode	871127490	14S	27E	26
122	276498	One More Chance No. 2	Lode	871127491	14S	27E	26
123	276499	One More Chance No. 3	Lode	871127492	14S	27E	26
124	276500	One More Chance No. 4	Lode	871127493	14S	27E	20/22/23/27

PHOENIX, ARIZONA
 2013 AUG 23 A 9:27
 RECEIVED
 BLM AZ STATE OFFICE
 1622

United States Department of the Interior
Bureau of Land Management
 LANDS/RECREATION & PLANNING
 ONE N CENTRAL AVE
 PHOENIX, AZ 85004 -2203
 Phone: 602-417-9200

Receipt

No: 2864226

Transaction #: 2950124	
Date of Transaction: 08/26/2013	
CUSTOMER:	
PAN AMERICAN FERTILIZER CORP C/O BARON GLOBAL 1980-1075 GEORGIA ST W VANCOUVER BC VANCOUVER,BC V6E 3C9 CA	

LINE #	QTY	DESCRIPTION	REMARKS	UNIT PRICE	TOTAL
1	1.00	LOCATABLE MINERALS / MINING CLAIMS-NOT NEW-UNADJUD,ONE AUTH NO. ONLY / MINING CLAIM MONEY RECEIVED CASES: AMC260035/\$17360.00	MAINT FEE PYMNT (124) 2014	- n/a -	17360.00
TOTAL:					\$17,360.00

PAYMENT INFORMATION			
1	AMOUNT:	17360.00	POSTMARKED: 08/19/2013
	TYPE:	FOREIGN CHECK	RECEIVED: 08/23/2013
	CHECK NO:	217777	
	NAME:	VANCOUVER BULLION CURRENCY EXCHANGE 800 WEST PENDER ST #120 VANCOUVER BC V6E 2V6 CA	

REMARKS

This receipt was generated by the automated BLM Collections and Billing System and is a paper representation of a portion of the official electronic record contained therein.

AMC 357467
260035
279081
282647
41266 TSX-V: GE
286818
365714
276497

August 22, 2012

Department of the Interior
Arizona State Office
One North Central Avenue
Suite 800
Phoenix, AZ 89504

Via Federal Express

Re: 2012 Maintenance Fee Payment
Total Claims: 124

RECEIVED
BLM AZ STATE OFFICE
2012 AUG 23 A 9:24
PHOENIX, ARIZONA

To whom it may concern,

Enclosed for filing with the Arizona State BLM Office is the 2012 Maintenance Fee Payment for unpatented lode and placer mining claims located in Cochise County, Arizona.


I have enclosed cheque number 1078 in the amount of \$17,360.00 (124 claims x \$140.00 per claim) drawn on the account of Golden Fame Resources Corp. to cover the filing fees.

Please return the receipt and recorded documents to the following address:

Golden Fame Resources Corp.
1980 – 1075 W. Georgia St.
Vancouver, BC, Canada
V6E 3C9

Please contact Hazel Mullin at 604-688-9588 or hazel.mullin@barongroupintl.com should you require more information.

Sincerely,



Savio Chiu


Golden Fame Resources Corp.

Enc.

Federal Express Tracking Number: 8759-9629-6194

Maintenance Fee Payment

Golden Fame Resources Corp.
 1980 - 1075 W. Georgia St.
 Vancouver, BC V6E 3C9
 Contact: Hazel Mullin
 hazel.mullin@barongroupintl.com




Line #	AMC #	Name	Claim Type	Cochise Co. Info	TWP	RNG	SEC
1	260035	MOUNTAIN DEW NO. 1	Lode	860920652	14S	27E	20
2	260036	MOUNTAIN DEW NO. 2	Lode	860920653	14S	27E	20
3	260037	MOUNTAIN DEW NO. 3	Lode	860920654	14S	27E	20
4	260038	TRAM NO. 1	Lode	860920655	14S	27E	20/21
5	260039	TRAM NO. 2	Lode	860920656	14S	27E	20/21
6	260040	TRAM NO. 3	Lode	860920657	14S	27E	20/21
7	260041	CASEY NO. 1	Lode	860920658	14S	27E	21
8	260042	CASEY NO. 2	Lode	860920659	14S	27E	21
9	260043	CASEY NO. 3	Lode	860920660	14S	27E	21
10	260044	BEARCAT	Lode	860920661	14S	27E	22/27
11	260045	SUSPENSION NO. 4	Lode	860920662	14S	27E	21
12	279081	CHRYSLER	Lode	880100151	14S	27E	27
13	282649	MERRILY NO. 3	Lode	880306340	14S	27E	21
14	282650	MERRILY NO. 4	Lode	880306341	14S	27E	21
15	282651	MERRILY NO. 5	Lode	880306342	14S	27E	21
16	282652	MERRILY NO. 6	Lode	880306343	14S	27E	21
17	282653	MERRILY NO. 7	Lode	880306344	14S	27E	21
18	282654	MERRILY NO. 8	Lode	880306345	14S	27E	21
19	286818	MERRILY NO. 9	Lode	880613582	14S	27E	21
20	286819	MERRILY NO. 10	Lode	880613583	14S	27E	21
21	286820	MERRILY NO. 11	Lode	880613584	14S	27E	21/22
22	286821	MERRILY NO. 12	Lode	880613585	14S	27E	21/22
23	286822	MERRILY NO. 13	Lode	880613586	14S	27E	27
24	286823	MERRILY NO. 14	Lode	880613587	14S	27E	27
25	286824	MERRILY NO. 15	Lode	880613588	14S	27E	27
26	357467	NWR NO. 1	Placer	21137229	14S	27E	27
27	357468	NWR NO. 2	Placer	21137230	14S	27E	20
28	357469	NWR NO. 3	Placer	21137231	14S	27E	27
29	357470	NWR NO. 4	Placer	21137232	14S	27E	27
30	357471	NWR NO. 5	Placer	21137233	14S	27E	27
31	357472	NWR NO. 6	Placer	21137234	14S	27E	27
32	357473	MOUNTAIN DEW NO. 5	Lode	21137227	14S	27E	20
33	357474	MOUNTAIN DEW NO. 4	Lode	21137228	14S	27E	20

No. Of Claims:	124	x \$140	\$17360.00
Cheque No:	1078	Init.	CAH
Receipt No:	2639202		
For BLM Use Only			

Maintenance Fee Payment

Supplemental Attachment 1


Golden Fame Resources Corp.



Line #	AMC #	Name	Claim Type	Cochise Co. Info	TWP	RNG	SEC
34	365714	DC 1	Lode	50517987	14S	27E	8/16
35	365715	DC 2	Lode	50517988	14S	27E	17
36	365716	DC 3	Lode	50517989	14S	27E	17
37	365717	DC 4	Lode	50517990	14S	27E	17
38	365718	DC 5	Lode	50517991	14S	27E	17
39	365719	DC 6	Lode	50517992	14S	27E	17
40	365720	DC 7	Lode	50517993	14S	27E	17
41	365721	DC 8	Lode	50517994	14S	27E	17
42	365722	DC 9	Lode	50517995	14S	27E	17
43	365723	DC 10	Lode	50517996	14S	27E	8/9/16/17
44	365724	DC 11	Lode	50517997	14S	27E	16/17
45	365725	DC 12	Lode	50517998	14S	27E	16/17
46	365726	DC 13	Lode	50517999	14S	27E	16/17
47	365727	DC 14	Lode	50518000	14S	27E	16/17
48	365728	DC 15	Lode	50518001	14S	27E	16/17
49	365729	DC 16	Lode	50518002	14S	27E	9/16
50	365730	DC 17	Lode	50518003	14S	27E	16
51	365731	DC 18	Lode	50518004	14S	27E	9/16
52	365732	DC 19	Lode	50518005	14S	27E	16
53	365733	DC 20	Lode	50518006	14S	27E	16
54	365734	DC 21	Lode	50518007	14S	27E	16
55	365735	DC 22	Lode	50518008	14S	27E	16
56	365736	DC 23	Lode	50518009	14S	27E	9/16
57	365737	DC 24	Lode	50518010	14S	27E	16
58	365738	DC 25	Lode	50518011	14S	27E	16
59	365739	DC 26	Lode	50518012	14S	27E	16
60	365740	DC 27	Lode	50518013	14S	27E	16
61	365741	DC 28	Lode	50518014	14S	27E	16
62	365742	DC 30	Lode	50518015	14S	27E	16
63	365743	DC 31	Lode	50518016	14S	27E	16
64	365744	DC 32	Lode	50518017	14S	27E	15/16
65	365745	DC 33	Lode	50518018	14S	27E	15/16
66	365746	DC 34	Lode	50518019	14S	27E	15/16
67	365747	DC 35	Lode	50518020	14S	27E	15/16
68	365748	DC 36	Lode	50518021	14S	27E	15/16
69	365749	DC 37	Lode	50518022	14S	27E	15/16
70	365750	DC 39	Lode	50518023	14S	27E	15/16/21/22
71	365751	DC 40	Lode	50518024	14S	27E	15

Maintenance Fee Payment
Supplemental Attachment 2

Golden Fame Resources Corp.

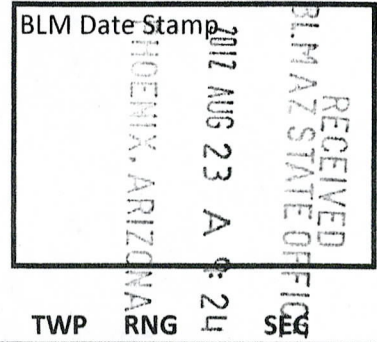


Line #	AMC #	Name	Claim Type	Cochise Co. Info	TWP	RNG	SECTION
72	365752	DC 41	Lode	50518025	14S	27E	15
73	365753	DC 42	Lode	50518026	14S	27E	15
74	365754	DC 43	Lode	50518027	14S	27E	15
75	365755	DC 44	Lode	50518028	14S	27E	15
76	365756	DC 45	Lode	50518029	14S	27E	15
77	365757	DC 46	Lode	50518030	14S	27E	15
78	365758	DC 47	Lode	50518031	14S	27E	15/21
79	365759	DC 66	Lode	50518032	14S	27E	17/20
80	365760	DC 67	Lode	50518033	14S	27E	20
81	365761	DC 68	Lode	50518034	14S	27E	20
82	365762	DC 69	Lode	50518035	14S	27E	20
83	365763	DC 70	Lode	50518036	14S	27E	16/17/20/21
84	365764	DC 71	Lode	50518037	14S	27E	20/21
85	365765	DC 72	Lode	50518038	14S	27E	20/21
86	365766	DC 73	Lode	50518039	14S	27E	20/21
87	365767	DC 74	Lode	50518040	14S	27E	16/21
88	365768	DC 75	Lode	50518041	14S	27E	21
89	365769	DC 76	Lode	50518042	14S	27E	21
90	365770	DC 77	Lode	50518043	14S	27E	21
91	365771	DC 78	Lode	50518044	14S	27E	16/21
92	365772	DC 79	Lode	50518045	14S	27E	21
93	365773	DC 81	Lode	50518046	14S	27E	21/22
94	365774	DC 82	Lode	50518047	14S	27E	21/22
95	365775	DC 83	Lode	50518048	14S	27E	21/22
96	365776	DC 84	Lode	50518049	14S	27E	21/22
97	365777	DC 85	Lode	50518050	14S	27E	21/22
98	365778	DC 86	Lode	50518051	14S	27E	22
99	365779	DC 87	Lode	50518052	14S	27E	22
100	365780	DC 88	Lode	50518053	14S	27E	22
101	365781	DC 89	Lode	50518054	14S	27E	22
102	365782	DC 90	Lode	50518055	14S	27E	22
103	365783	DC 91	Lode	50518056	14S	27E	22
104	365784	DC 92	Lode	50518057	14S	27E	22
105	365785	DC 93	Lode	50518058	14S	27E	22
106	365786	DC 94	Lode	50518059	14S	27E	22
107	365787	DC 95	Lode	50518060	14S	27E	22
108	365788	DC 96	Lode	50518061	14S	27E	22
109	365789	DC 97	Lode	50518062	14S	27E	22
110	365790	DC 98	Lode	50518063	14S	27E	22

Maintenance Fee Payment

Supplemental Attachment 3

Golden Fame Resources Corp.



Line #	AMC #	Name	Claim Type	Cochise Co. Info	TWP	RNG	SEG
111	365791	DC 99	Lode	50518064	14S	27E	22
112	365792	DC 100	Lode	50518065	14S	27E	16/17
113	41270	Arizona No. 1	Lode	1309/174	14S	27E	22
114	41271	Arizona No. 2	Lode	1309/176	14S	27E	22
115	41272	Arizona No. 3	Lode	1309/178	14S	27E	22
116	41266	Klondike No. 1	Lode	1309/166	14S	27E	22/27
117	41267	Klondike No. 2	Lode	1309/168	14S	27E	22
118	41268	Klondike No. 3	Lode	1309/170	14S	27E	22
119	41269	Klondike No. 4	Lode	1309/172	14S	27E	22
120	276501	Klondike No. 5	Lode	871127494	14S	27E	22/27
121	276497	One More Chance No. 1	Lode	871127490	14S	27E	26
122	276498	One More Chance No. 2	Lode	871127491	14S	27E	26
123	276499	One More Chance No. 3	Lode	871127492	14S	27E	26
124	276500	One More Chance No. 4	Lode	871127493	14S	27E	20/22/23/27

United States Department of the Interior
Bureau of Land Management
 LANDS/RECREATION & PLANNING
 ONE N CENTRAL AVE
 PHOENIX, AZ 85004 -2203
 Phone: 602-417-9200

Receipt

No: 2639202

Transaction #: 2719814
Date of Transaction: 08/24/2012

CUSTOMER:

GOLDEN FAME RESOURCES CORP
 1980-1075 GEORGIA ST W
 VANCOUVER,BC V6E 3C9 CA

LINE #	QTY	DESCRIPTION	REMARKS	UNIT PRICE	TOTAL
1	1.00	LOCATABLE MINERALS / MINING CLAIMS-NOT NEW-UNADJUD,ONE AUTH NO. ONLY / MINING CLAIM MONEY RECEIVED CASES: AMC260035/\$17360.00	MAINT FEE PYMNT (124) 2013	- n/a -	17360.00
TOTAL:					\$17,360.00

PAYMENT INFORMATION					
1	AMOUNT:	17360.00	POSTMARKED:	08/22/2012	
	TYPE:	CHECK	RECEIVED:	08/24/2012	
	CHECK NO:	1078			
	NAME:	GOLDEN FAME USA INC 1980-1075 GEORGIA ST W VANCOUVER BC V6E 3C9 CA			


REMARKS

This receipt was generated by the automated BLM Collections and Billing System and is a paper representation of a portion of the official electronic record contained therein.

Maintenance Fee Payment

Golden Fame Resources Corp.
 1980 - 1075 W. Georgia St.
 Vancouver, BC V6E 3C9
 Contact: Hazel Mullin
 hazel.mullin@barongroupintl.com

Amc 260035
 Amc 279081
 Amc 282647
 Amc 286818
 Amc 357467
 Amc 365714
 Amc 41266
 Amc 276497



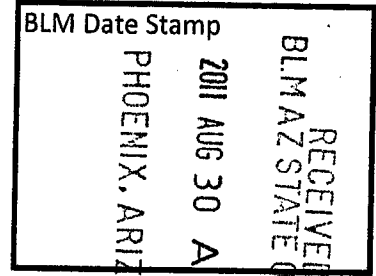
Line #	AMC #	Name	Claim Type	Cochise Co. Info	TWP	RNG	SEC
1	260035	MOUNTAIN DEW NO. 1	Lode	860920652	14S	27E	20
2	260036	MOUNTAIN DEW NO. 2	Lode	860920653	14S	27E	20
3	260037	MOUNTAIN DEW NO. 3	Lode	860920654	14S	27E	20
4	260038	TRAM NO. 1	Lode	860920655	14S	27E	20/21
5	260039	TRAM NO. 2	Lode	860920656	14S	27E	20/21
6	260040	TRAM NO. 3	Lode	860920657	14S	27E	20/21
7	260041	CASEY NO. 1	Lode	860920658	14S	27E	21
8	260042	CASEY NO. 2	Lode	860920659	14S	27E	21
9	260043	CASEY NO. 3	Lode	860920660	14S	27E	21
10	260044	BEARCAT	Lode	860920661	14S	27E	22/27
✓ 11	260045	SUSPENSION NO. 4	Lode	860920662	14S	27E	21
✓ 12	279081	CHRYSLER	Lode	880100151	14S	27E	27
13	282649	MERRILY NO. 3	Lode	880306340	14S	27E	21
14	282650	MERRILY NO. 4	Lode	880306341	14S	27E	21
15	282651	MERRILY NO. 5	Lode	880306342	14S	27E	21
16	282652	MERRILY NO. 6	Lode	880306343	14S	27E	21
17	282653	MERRILY NO. 7	Lode	880306344	14S	27E	21
✓ 18	282654	MERRILY NO. 8	Lode	880306345	14S	27E	21
19	286818	MERRILY NO. 9	Lode	880613582	14S	27E	21
20	286819	MERRILY NO. 10	Lode	880613583	14S	27E	21
21	286820	MERRILY NO. 11	Lode	880613584	14S	27E	21/22
22	286821	MERRILY NO. 12	Lode	880613585	14S	27E	21/22
23	286822	MERRILY NO. 13	Lode	880613586	14S	27E	27
24	286823	MERRILY NO. 14	Lode	880613587	14S	27E	27
✓ 25	286824	MERRILY NO. 15	Lode	880613588	14S	27E	27
26	357467	NWR NO. 1	Placer	21137229	14S	27E	27
27	357468	NWR NO. 2	Placer	21137230	14S	27E	20
28	357469	NWR NO. 3	Placer	21137231	14S	27E	27
29	357470	NWR NO. 4	Placer	21137232	14S	27E	27
30	357471	NWR NO. 5	Placer	21137233	14S	27E	27
31	357472	NWR NO. 6	Placer	21137234	14S	27E	27
✓ 32	357473	MOUNTAIN DEW NO. 5	Lode	21137227	14S	27E	20
✓ 33	357474	MOUNTAIN DEW NO. 4	Lode	21137228	14S	27E	20

SEP 9 2011
 Cm

No. Of Claims:	24	x \$140	2340.00
Cheque No:	249479	Init.	SM
Receipt No:	249479		
For BLM Use Only			

Maintenance Fee Payment
Supplemental Attachment 1

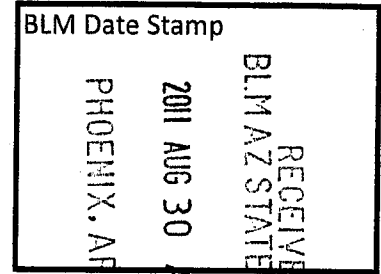
Golden Fame Resources Corp.



Line #	AMC #	Name	Claim Type	Cochise Co. Info	TWP	RANGE	DATE
34	365714	DC 1	Lode	50517987	14S	27E	8/17
35	365715	DC 2	Lode	50517988	14S	27E	17
36	365716	DC 3	Lode	50517989	14S	27E	17
37	365717	DC 4	Lode	50517990	14S	27E	17
38	365718	DC 5	Lode	50517991	14S	27E	17
39	365719	DC 6	Lode	50517992	14S	27E	17
40	365720	DC 7	Lode	50517993	14S	27E	17
41	365721	DC 8	Lode	50517994	14S	27E	17
42	365722	DC 9	Lode	50517995	14S	27E	17
43	365723	DC 10	Lode	50517996	14S	27E	8/9/16/17
44	365724	DC 11	Lode	50517997	14S	27E	16/17
45	365725	DC 12	Lode	50517998	14S	27E	16/17
46	365726	DC 13	Lode	50517999	14S	27E	16/17
47	365727	DC 14	Lode	50518000	14S	27E	16/17
48	365728	DC 15	Lode	50518001	14S	27E	16/17
49	365729	DC 16	Lode	50518002	14S	27E	9/16
50	365730	DC 17	Lode	50518003	14S	27E	16
51	365731	DC 18	Lode	50518004	14S	27E	9/16
52	365732	DC 19	Lode	50518005	14S	27E	16
53	365733	DC 20	Lode	50518006	14S	27E	16
54	365734	DC 21	Lode	50518007	14S	27E	16
55	365735	DC 22	Lode	50518008	14S	27E	16
56	365736	DC 23	Lode	50518009	14S	27E	9/16
57	365737	DC 24	Lode	50518010	14S	27E	16
58	365738	DC 25	Lode	50518011	14S	27E	16
59	365739	DC 26	Lode	50518012	14S	27E	16
60	365740	DC 27	Lode	50518013	14S	27E	16
61	365741	DC 28	Lode	50518014	14S	27E	16
62	365742	DC 30	Lode	50518015	14S	27E	16
63	365743	DC 31	Lode	50518016	14S	27E	16
64	365744	DC 32	Lode	50518017	14S	27E	15/16
65	365745	DC 33	Lode	50518018	14S	27E	15/16
66	365746	DC 34	Lode	50518019	14S	27E	15/16
67	365747	DC 35	Lode	50518020	14S	27E	15/16
68	365748	DC 36	Lode	50518021	14S	27E	15/16
69	365749	DC 37	Lode	50518022	14S	27E	15/16
70	365750	DC 39	Lode	50518023	14S	27E	15/16/21/22
✓ 71	365751	DC 40	Lode	50518024	14S	27E	15

Maintenance Fee Payment
Supplemental Attachment 2

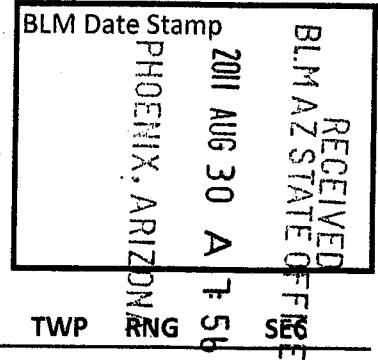
Golden Fame Resources Corp.



Line #	AMC #	Name	Claim Type	Cochise Co. Info	TWP	RANGE	SEC
72	365752	DC 41	Lode	50518025	14S	27E	15
73	365753	DC 42	Lode	50518026	14S	27E	15
74	365754	DC 43	Lode	50518027	14S	27E	15
75	365755	DC 44	Lode	50518028	14S	27E	15
76	365756	DC 45	Lode	50518029	14S	27E	15
77	365757	DC 46	Lode	50518030	14S	27E	15
78	365758	DC 47	Lode	50518031	14S	27E	15/21
79	365759	DC 66	Lode	50518032	14S	27E	17/20
80	365760	DC 67	Lode	50518033	14S	27E	20
81	365761	DC 68	Lode	50518034	14S	27E	20
82	365762	DC 69	Lode	50518035	14S	27E	20
83	365763	DC 70	Lode	50518036	14S	27E	16/17/20/21
84	365764	DC 71	Lode	50518037	14S	27E	20/21
85	365765	DC 72	Lode	50518038	14S	27E	20/21
86	365766	DC 73	Lode	50518039	14S	27E	20/21
87	365767	DC 74	Lode	50518040	14S	27E	16/21
88	365768	DC 75	Lode	50518041	14S	27E	21
89	365769	DC 76	Lode	50518042	14S	27E	21
90	365770	DC 77	Lode	50518043	14S	27E	21
91	365771	DC 78	Lode	50518044	14S	27E	16/21
92	365772	DC 79	Lode	50518045	14S	27E	21
93	365773	DC 81	Lode	50518046	14S	27E	21/22
94	365774	DC 82	Lode	50518047	14S	27E	21/22
95	365775	DC 83	Lode	50518048	14S	27E	21/22
96	365776	DC 84	Lode	50518049	14S	27E	21/22
97	365777	DC 85	Lode	50518050	14S	27E	21/22
98	365778	DC 86	Lode	50518051	14S	27E	22
99	365779	DC 87	Lode	50518052	14S	27E	22
100	365780	DC 88	Lode	50518053	14S	27E	22
101	365781	DC 89	Lode	50518054	14S	27E	22
102	365782	DC 90	Lode	50518055	14S	27E	22
103	365783	DC 91	Lode	50518056	14S	27E	22
104	365784	DC 92	Lode	50518057	14S	27E	22
105	365785	DC 93	Lode	50518058	14S	27E	22
106	365786	DC 94	Lode	50518059	14S	27E	22
107	365787	DC 95	Lode	50518060	14S	27E	22
108	365788	DC 96	Lode	50518061	14S	27E	22
109	365789	DC 97	Lode	50518062	14S	27E	22
✓ 110	365790	DC 98	Lode	50518063	14S	27E	22

Maintenance Fee Payment
 Supplemental Attachment 3

Golden Fame Resources Corp.



Line #	AMC #	Name	Claim Type	Cochise Co. Info	TWP	RNG	SECT
111	365791	DC 99	Lode	50518064	14S	27E	22
✓112	365792	DC 100	Lode	50518065	14S	27E	16/17
113	41270	Arizona No. 1	Lode	1309/174	14S	27E	22
114	41271	Arizona No. 2	Lode	1309/176	14S	27E	22
✓115	41272	Arizona No. 3	Lode	1309/178	14S	27E	22
116	41266	Klondike No. 1	Lode	1309/166	14S	27E	22/27
117	41267	Klondike No. 2	Lode	1309/168	14S	27E	22
118	41268	Klondike No. 3	Lode	1309/170	14S	27E	22
✓119	41269	Klondike No. 4	Lode	1309/172	14S	27E	22
✓120	276501	Klondike No. 5	Lode	871127494	14S	27E	22/27
121	276497	One More Chance No. 1	Lode	871127490	14S	27E	26
122	276498	One More Chance No. 2	Lode	871127491	14S	27E	26
123	276499	One More Chance No. 3	Lode	871127492	14S	27E	26
✓124	276500	One More Chance No. 4	Lode	871127493	14S	27E	20/22/23/27

Golden Fame Resources Corp.

TSXV: GFA

1980 – 1075 West Georgia Street
Vancouver, BC
Canada V6E 3C9

Tel: 604.688.9588
Fax: 778.329.9361

August 29, 2011

Department of the Interior
Arizona State Office
One North Central Avenue
Suite 800
Phoenix, AZ 89504

Via Federal Express

Re: 2011 Maintenance Fee Payment
Total Claims: 124

RECEIVED
BLM AZ STATE OFFICE
2011 AUG 30 A 7:56
PHOENIX, ARIZONA

To whom it may concern:

Enclosed for filing with the Arizona State BLM Office is the 2011 Maintenance Fee Payment for unpatented lode and placer mining claims located in Cochise County, Arizona.

I have enclosed cheque number 604024695 in the amount of \$17,360.00 (124 claims x \$140.00 per claim) drawn on the account of Golden Fame Resources Corp. to cover the filing fees.

Please return the recorded documents to the following address:

Golden Fame Resources Corp.
1980 – 1075 W. Georgia St.
Vancouver, BC, Canada
V6E 3C9

I can be contacted at 604-377-2496 or hazel.mullin@barongroupintl.com should you require more information. Thank you for your attention to this matter.

Sincerely,



Hazel Mullin
Golden Fame Resources Corp.

Federal Express Tracking Number: 871830353550


United States Department of the Interior
Bureau of Land Management
 LANDS/RECREATION & PLANNING
 ONE N CENTRAL AVE
 PHOENIX, AZ 85004 -2203
 Phone: 602-417-9200

Receipt

No: 2419479

Transaction #: 2494901	
Date of Transaction: 08/30/2011	
CUSTOMER:	
GOLDEN FAME RESOURCES CORP 1980-1075 GEORGIA ST W VANCOUVER, BC V6E 3C9 CA	

LINE #	QTY	DESCRIPTION	REMARKS	UNIT PRICE	TOTAL
1	1.00	LOCATABLE MINERALS / MINING CLAIMS-NOT NEW-UNADJUD, ONE AUTH NO. ONLY / MINING CLAIM MONEY RECEIVED CASES: AMC260035/\$17360.00	MAINT-124	- n/a -	17360.00
TOTAL:					\$17,360.00

PAYMENT INFORMATION						
1	AMOUNT:	17360.00	POSTMARKED:	08/29/2011		
	TYPE:	CHECK	RECEIVED:	08/30/2011		
	CHECK NO:	604024695				
	NAME:	GOLDEN FAME RESOURCES 1980-1075 GEORGIA ST W VANCOUVER BC V6E 3C9 CA				

REMARKS

This receipt was generated by the automated BLM Collections and Billing System and is a paper representation of a portion of the official electronic record contained therein.

Insert air waybill here
 Insérez la lettre de transport aérien ici

FedEx International Air Waybill
 Express

1 From
 Date: 6/29/11
 Sender's Name: Hazel Mullin
 Company: Golden Fame Resources Corp.
 Address: 1980 - 1075 W. Georgia St.
 City: Vancouver

2 Your Internal Reference
 Province: BC CANADA
 Postal Code: V6E 3C9

3 To
 Recipient's Name: Department of the Interior
 Company: Arizona State Office
 Address: One North Central Ave. Suite 800
 City: Phoenix
 State: AZ
 Country: USA
 ZIP Postal Code: 89504

4 Shipment Information
 Total Packages: 1
 Total Weight: > 1 lb.
 Commodity Description: Business docs
 Value for Customs: \$175
 Total Declared Value for Carriage: \$175
 Total Declared Value for Customs: \$175

871830353550
 871830353550
 871830353550
 871830353550

FedEx


Express



FedEx INTL FIRST OVERNIGHT
 Delivery Address
 1 NO CENTRAL AVE S 800

For shipping terms and conditions and our limits of liability, refer to the applicable FedEx Express shipping document, the current FedEx Service Guide or conditions of carriage.

Comments



FedEx
 8718 3035 3550
X1ZSYA

85004
 AZ-US
 PHX


de façon
 es
 339 pour en
 ilutions de
 FedEx.
 ent.
 ging.

RECEIVED
 PHOENIX, ARIZONA
 2011 AUG 30 A 1:52
 PHOENIX STATE OFFICE

AMC 260035
 AMC 279081
 AMC 282647
 AMC 286818
 AMC 276497
 AMC 357467
 AMC 41266
 AMC 365714

Maintenance Fee Payment

Golden Fame USA Inc.
 1700-57 East Lakeside Drive
 Gilbert, AZ 85234
 Contact: Mary Pawlowski
 480-251-6268



RECEIVED
 PLIMAZ STATE OFFICE

Line#	AMC#	Name	Claim Type	Cochise Co. Info	TWP	RNG	SEC
1	260035	MOUNTAIN DEW NO. 1	Lode	860920652	14S	27E	20
2	260036	MOUNTAIN DEW NO. 2	Lode	860920653	14S	27E	20
3	260037	MOUNTAIN DEW NO. 3	Lode	860920654	14S	27E	20
4	260038	TRAM NO. 1	Lode	860920655	14S	27E	20/21
5	260039	TRAM NO. 2	Lode	860920656	14S	27E	20/21
6	260040	TRAM NO. 3	Lode	860920657	14S	27E	20/21
7	260041	CASEY NO. 1	Lode	860920658	14S	27E	21
8	260042	CASEY NO. 2	Lode	860920659	14S	27E	21
9	260043	CASEY NO. 3	Lode	860920660	14S	27E	21
10	260044	BEARCAT	Lode	860920661	14S	27E	22/27
11	260045	SUSPENSION NO. 4	Lode	860920662	14S	27E	21
12	279081	CHRYSLER	Lode	880100151	14S	27E	27
13	282649	MERRILY NO. 3	Lode	880306340	14S	27E	21
14	282650	MERRILY NO. 4	Lode	880306341	14S	27E	21
15	282651	MERRILY NO. 5	Lode	880306342	14S	27E	21
16	282652	MERRILY NO. 6	Lode	880306343	14S	27E	21
17	282653	MERRILY NO. 7	Lode	880306344	14S	27E	21
18	282654	MERRILY NO. 8	Lode	880306345	14S	27E	21
19	286818	MERRILY NO. 9	Lode	880613582	14S	27E	21
20	286819	MERRILY NO. 10	Lode	880613583	14S	27E	21
21	286820	MERRILY NO. 11	Lode	880613584	14S	27E	21/22
22	286821	MERRILY NO. 12	Lode	880613585	14S	27E	21/22
23	286822	MERRILY NO. 13	Lode	880613586	14S	27E	27
24	286823	MERRILY NO. 14	Lode	880613587	14S	27E	27
25	286824	MERRILY NO. 15	Lode	880613588	14S	27E	27
26	357467	NWR #1	Placer	21137229	14S	27E	27
27	357468	NWR #2	Placer	21137230	14S	27E	20
28	357469	NWR #3	Placer	21137231	14S	27E	27
29	357470	NWR #4	Placer	21137232	14S	27E	27
30	357471	NWR #5	Placer	21137233	14S	27E	27
31	357472	NWR #6	Placer	21137234	14S	27E	27

No. of Claims:	124	x \$140 =	17360.
Check No:	1124	Init.	sc
Receipt No:	2305922		
For BLM Use Only			

31/ sc

ENTERED INTO COMPUTER

9/20/10 AT

**Maintenance Fee Payment
Supplemental Attachment 1**

Golden Fame (USA) Inc.

BLM Date Stamp

2010 AUG 31 P 1:07
PHOENIX, ARIZONA

RECEIVED
PLM AZ STATE OFFICE

Line#	AMC#	Name	Claim Type	Cochise Co. Info	TWP	RNG	SEC
32	357473	MOUNTAIN DEW NO. 5	Lode	21137227	14S	27E	20
33	357474	MOUNTAIN DEW NO. 4	Lode	21137228	14S	27E	20
34	365714	DC 1	Lode	50517987	14S	27E	8/17
35	365715	DC 2	Lode	50517988	14S	27E	17
36	365716	DC 3	Lode	50517989	14S	27E	17
37	365717	DC 4	Lode	50517990	14S	27E	17
38	365718	DC 5	Lode	50517991	14S	27E	17
39	365719	DC 6	Lode	50517992	14S	27E	17
40	365720	DC 7	Lode	50517993	14S	27E	17
41	365721	DC 8	Lode	50517994	14S	27E	17
42	365722	DC 9	Lode	50517995	14S	27E	17
43	365723	DC 10	Lode	050517996	14S	27E	8/9/16/17
44	365724	DC 11	Lode	050517997	14S	27E	16/17
45	365725	DC 12	Lode	050517998	14S	27E	16/17
46	365726	DC 13	Lode	50517999	14S	27E	16/17
47	365727	DC 14	Lode	050518000	14S	27E	16/17
48	365728	DC 15	Lode	050518001	14S	27E	16/17
49	365729	DC 16	Lode	050518002	14S	27E	9/16
50	365730	DC 17	Lode	050518003	14S	27E	16
51	365731	DC 18	Lode	050518004	14S	27E	9/16
52	365732	DC 19	Lode	050518005	14S	27E	16
53	365733	DC 20	Lode	050518006	14S	27E	16
54	365734	DC 21	Lode	050518007	14S	27E	16
55	365735	DC 22	Lode	050518008	14S	27E	16
56	365736	DC 23	Lode	050518009	14S	27E	9/16
57	365737	DC 24	Lode	050518010	14S	27E	16
58	365738	DC 25	Lode	050518011	14S	27E	16
59	365739	DC 26	Lode	050518012	14S	27E	16
60	365740	DC 27	Lode	050518013	14S	27E	16
61	365741	DC 28	Lode	050518014	14S	27E	16
62	365742	DC 30	Lode	050518015	14S	27E	16
63	365743	DC 31	Lode	050518016	14S	27E	16
64	365744	DC 32	Lode	050518017	14S	27E	15/16
65	365745	DC 33	Lode	050518018	14S	27E	15/16
66	365746	DC 34	Lode	050518019	14S	27E	15/16
67	365747	DC 35	Lode	050518020	14S	27E	15/16
68	365748	DC 36	Lode	050518021	14S	27E	15/16
69	365749	DC 37	Lode	050518022	14S	27E	15/16

32/52

**Maintenance Fee Payment
Supplemental Attachment 2**

Golden Fame (USA) Inc.

BLM Date Stamp

2010 AUG 31 P 1:07
PHOENIX, ARIZONA

RECEIVED
BLM AZ STATE OFFICE

Line#	AMC#	Name	Claim Type	Cochise Co. Info	TWP	RNG	SEC
70	365750	DC 39	Lode	050518023	14S	27E	15/16/21/22
71	365751	DC 40	Lode	050518024	14S	27E	15
72	365752	DC 41	Lode	050518025	14S	27E	15
73	365753	DC 42	Lode	050518026	14S	27E	15
74	365754	DC 43	Lode	050518027	14S	27E	15
75	365755	DC 44	Lode	050518028	14S	27E	15
76	365756	DC 45	Lode	050518029	14S	27E	15
77	365757	DC 46	Lode	050518030	14S	27E	15
78	365758	DC 47	Lode	050518031	14S	27E	15/21
79	365759	DC 66	Lode	050518032	14S	27E	17/20
80	365760	DC 67	Lode	050518033	14S	27E	20
81	365761	DC 68	Lode	050518034	14S	27E	20
82	365762	DC 69	Lode	050518035	14S	27E	20
83	365763	DC 70	Lode	050518036	14S	27E	16/17/20/21
84	365764	DC 71	Lode	050518037	14S	27E	20/21
85	365765	DC 72	Lode	050518038	14S	27E	20/21
86	365766	DC 73	Lode	050518039	14S	27E	20/21
87	365767	DC 74	Lode	050518040	14S	27E	16/21
88	365768	DC 75	Lode	050518041	14S	27E	21
89	365769	DC 76	Lode	050518042	14S	27E	21
90	365770	DC 77	Lode	050518043	14S	27E	21
91	365771	DC 78	Lode	050518044	14S	27E	16/21
92	365772	DC 79	Lode	050518045	14S	27E	21
93	365773	DC 81	Lode	050518046	14S	27E	21/22
94	365774	DC 82	Lode	050518047	14S	27E	21/22
95	365775	DC 83	Lode	050518048	14S	27E	21/22
96	365776	DC 84	Lode	050518049	14S	27E	21/22
97	365777	DC 85	Lode	050518050	14S	27E	21/22
98	365778	DC 86	Lode	050518051	14S	27E	22
99	365779	DC 87	Lode	050518052	14S	27E	22
100	365780	DC 88	Lode	050518053	14S	27E	22
101	365781	DC 89	Lode	050518054	14S	27E	22
102	365782	DC 90	Lode	050518055	14S	27E	22
103	365783	DC 91	Lode	050518056	14S	27E	22
104	365784	DC 92	Lode	050518057	14S	27E	22
105	365785	DC 93	Lode	050518058	14S	27E	22
106	365786	DC 94	Lode	050518059	14S	27E	22
107	365787	DC 95	Lode	050518060	14S	27E	22
108	365788	DC 96	Lode	050518061	14S	27E	22

30/ DC

**Maintenance Fee Payment
Supplemental Attachment 3**

Golden Fame (USA) Inc.

BLM Date Stamp


PHOENIX, ARIZONA

2010 JUN 31 P 1:07

RECEIVED
BLM ARIZONA OFFICE

Line#	AMC#	Name	Claim Type	Cochise Co. Info	TWP	RNG	SEC
109	365789	DC 97	Lode	050518062	14S	27E	22
110	365790	DC 98	Lode	050518063	14S	27E	22
111	365791	DC 99	Lode	050518064	14S	27E	22
112	365792	DC 100	Lode	050518065	14S	27E	16/17
113	41270	Arizona No. 1	Lode	1309/174	14S	27E	22
114	41271	Arizona No. 2	Lode	1309/176	14S	27E	22
115	41272	Arizona No. 3	Lode	1309/178	14S	27E	22
116	41266	Klondike No. 1	Lode	1309/166	14S	27E	22/27
117	41267	Klondike No. 2	Lode	1309/168	14S	27E	22
118	41268	Klondike No. 3	Lode	1309/170	14S	27E	22
119	41269	Klondike No. 4	Lode	1309/172	14S	27E	22
120	276501	Klondike No. 5	Lode	871127494	14S	27E	22/27
121	276497	One More Chance No. 1	Lode	871127490	14S	27E	26
122	276498	One More Chance No. 2	Lode	871127491	14S	27E	26
123	276499	One More Chance No. 3	Lode	871127492	14S	27E	26
124	276500	One More Chance No. 4	Lode	871127493	14S	27E	20/22/23/27

16/30


United States Department of the Interior
Bureau of Land Management
 LANDS/RECREATION & PLANNING
 ONE N CENTRAL AVE
 PHOENIX, AZ 85004 -2203
 Phone:

Receipt

No: 2205922

Transaction #: 2275922	
Date of Transaction: 08/31/2010	
CUSTOMER:	
	GOLDEN FAME USA INC 1700 57 E LAKESIDE DR GILBERT, AZ 85234-4976 US

LINE #	QTY	DESCRIPTION	REMARKS	UNIT PRICE	TOTAL
1	1.00	LOCATABLE MINERALS / MINING CLAIMS-NOT NEW-UNADJUD, ONE AUTH NO. ONLY / MINING CLAIM MONEY RECEIVED CASES: AMC260035/\$17360.00	MAINT (124) 2011	- n/a -	17360.00
TOTAL:					\$17,360.00

PAYMENT INFORMATION			
1	AMOUNT:	17360.00	POSTMARKED: N/A
	TYPE:	CHECK	RECEIVED: 08/31/2010
	CHECK NO:	124	
	NAME:	GOLDEN FAME USA INC 1700 57 E LAKESIDE DR GILBERT AZ 85234-4976 US	

REMARKS

This receipt was generated by the automated BLM Collections and Billing System and is a paper representation of a portion of the official electronic record contained therein.

Fronteer

Development (USA) Inc.

AMC 28264:
41266
276497
260095
279081
286818
357467
365714

August 10, 2009

Department of the Interior
Arizona State Office
One North Central Avenue
Suite 800
Phoenix, Arizona 89504

Via Federal Express

Re: 2010 Maintenance Fee Payment
Klondike, Arizona and One More Chance Claims
Total Claims: 12

PHOENIX, ARIZONA

2009 AUG 13 A 8:33

RECEIVED
BLM AZ STATE OFFICE

Gentlemen:

Enclosed for filing with the Arizona State BLM Office is the 2010 Maintenance Fee Payment for unpatented lode mining claims located in Cochise County, Arizona


I have enclosed check number 4119 in the amount of \$1,680.00 (12 claims x \$140.00 per claim) drawn on the account of Fronteer Development (USA) Inc. to cover the filing fees.

Please return the recorded documents to the following address:

Fronteer Development (USA) Inc.
230 South Rock
Suite 30
Reno, Nevada 89502-2389

Thank you for your attention to this matter.

Sincerely,



J. Michael Perry
Fronteer Development (USA) Inc.

Federal Express Tracking Number: 48222401000029



When Recorded, Return to:

**Fronteer Development (USA) Inc.
230 South Rock Blvd.
Suite 30
Reno, Nevada 89502-2389**

The undersigned affirms that
this document does not include
the social security number of any person

RECEIVED
BLM AZ STATE OFFICE
2001 AUG 13 A 8:33
TUCSON, ARIZONA

**MINING CLAIM MAINTENANCE FEE FILING
AND AFFIDAVIT AND NOTICE OF INTENT TO HOLD MINING CLAIMS
AND SITES**

State of Nevada)
) ss.
County of Washoe)

**DOS CABEZAS PROJECT
Cochise County, Arizona
(Total Claims: 12)**

J, Michael Perry, first being duly sworn, deposes and says:

I am the duly authorized agent of Fronteer Development (USA) Inc., a Delaware corporation, (the "COMPANY"), and am personally acquainted with the matters described herein.

The COMPANY, whose address is Fronteer Development (USA) Inc., 230 South Rock Blvd, Suite 30, Reno, Nevada 89502-2389 owns and/or otherwise controls the unpatented mining claims and/or mill sites described in Exhibit A. The owner of the Claims are William C. Barry whose address is 9241 East Speedway, Tucson, Arizona 85710 and Laura Lee Barry whose address is 2851 West Goldfield, Tucson, Arizona 85745.


It is the intention of the COMPANY, and the owner of the claims, to maintain, develop and hold the Claims as is provided by law.

Pursuant to 30 U.S.C. Section 28f to 28k and 43 C.F.R. Part 3830 (and, to the extent applicable to any of the Claim(s), the Act of August 11, 1955, 69 Stat. 681 and 43 C.F.R. Part 3730 and the Act of April 8, 1948, 62 Stat. 162 and C.F.R. Subpart 3821), in lieu of the suspended assessment work and filing requirements of 30 U.S.C. Section 28-28e and 43 U.S.C. Section 1744(a) and (c):

1. The maintenance fee was paid and the federal fee requirements were met for each of the Claim(s) for the assessment year ending September 1, 2009.
2. With this filing of the Bureau of Land Management, the COMPANY submits the maintenance fee for the assessment year ending September 1, 2010 in the amount of one hundred and twenty-five dollars (\$140.00) for each of the Claim(s).


All such maintenance fees are paid on behalf of the COMPANY and the owner(s) of the Claim(s).

This affidavit is made as of the date set forth below, pursuant to N.R.S. Section 517.230 and any applicable federal laws.




J. Michael Perry
Fronteer Development (USA) Inc.

Subscribed and sworn to before me on this 4th day of August 2009, by J. Michael Perry.



Notary Public



RECEIVED
BLM/ARIZONA OFFICE
2009 AUG 13 A 8:34
TUCSON, ARIZONA

BARRY CLAIM EXHIBIT
 TOWNSHIP 14 SOUTH, RANGE 27 EAST, SECTIONS 20-23, 26, 27
 COCHISE COUNTY ARIZONA
 TOTAL CLAIMS: 12

<u>CLAIM NAME</u>	<u>LOCATION DATE</u>	<u>FILING COUNTY</u>	<u>AMC NUMBER</u>
KLONDIKE NO. 1	02/22/1979	1309 / 166	41266 L
KLONDIKE NO. 2	02/22/1979	1309 / 168	41267 ✓
KLONDIKE NO. 3	02/22/1979	1309 / 170	41268 ✓
KLONDIKE NO. 4	02/22/1979	1309 / 172	41269 ✓
KLONDIKE NO. 5	10/27/1987	871127494	276501 ✓
ARIZONA NO. 1	02/22/1979	1309 / 174	41270 ✓
ARIZONA NO. 2	02/22/1979	1309 / 176	41271 ✓
ARIZONA NO. 3	02/22/1979	1309 / 178	41272 ✓
ONE MORE CHANCE NO. 1	10/27/1987	871127490	276497 L
ONE MORE CHANCE NO. 2	10/27/1987	871127491	276498
ONE MORE CHANCE NO. 3	10/27/1987	871127492	276499
ONE MORE CHANCE NO. 4	10/27/1987	871127493	276500

RECEIVED
 BLM AZ STATE OFFICE
 2009 AUG 13 A 8:34
 PHOENIX, ARIZONA

Fronteer

Development (USA) Inc.

August 10, 2009

Department of the Interior
Arizona State Office
One North Central Avenue
Suite 800
Phoenix, Arizona 89504

Via Federal Express

RECEIVED
BLM AZ STATE OFFICE
2009 AUG 13 A 8:33
PHOENIX, ARIZONA

Re: 2010 Maintenance Fee Payment
Mountain Dew et al claims
Total Claims: 112

Gentlemen:

Enclosed for filing with the Arizona State BLM Office is the 2010 Maintenance Fee Payment for unpatented lode mining claims located in Cochise County, Arizona


I have enclosed check number 4118 in the amount of \$15,680.00 (112 claims x \$140.00 per claim) drawn on the account of Fronteer Development (USA) Inc. to cover the filing fees.

Please return the recorded documents to the following address:

Fronteer Development (USA) Inc.
230 South Rock
Suite 30
Reno, Nevada 89502-2389

Thank you for your attention to this matter.

Sincerely,



J. Michael Perry
Fronteer Development (USA) Inc.

Federal Express Tracking Number: 482224010000229

When Recorded, Return to:

Fronteer Development (USA) Inc.
230 South Rock Blvd.
Suite 30
Reno, Nevada 89502-2389

The undersigned affirms that
this document does not include
the social security number of any person

RECORDED
PLMAYCTMREC OFFICE
2009 AUG 13 A 8:33
TUCSON, ARIZONA

**MINING CLAIM MAINTENANCE FEE FILING
AND AFFIDAVIT AND NOTICE OF INTENT TO HOLD MINING CLAIMS
AND SITES**

State of Nevada)
) ss.
County of Washoe)

**DOS CABEZAS PROJECT
Cochise County, Arizona
(Total Claims: 112)**

J, Michael Perry, first being duly sworn, deposes and says:

I am the duly authorized agent of Fronteer Development (USA) Inc., a Delaware corporation, (the "COMPANY"), and am personally acquainted with the matters described herein.

The COMPANY, whose address is Fronteer Development (USA) Inc., 230 South Rock Blvd, Suite 30, Reno, Nevada 89502-2389 owns and/or otherwise controls the unpatented mining claims and/or mill sites described in Exhibit A. The owner of the Claims are William C. Barry whose address is 9241 East Speedway, Tucson, Arizona 85710 and Laura Lee Barry whose address is 2851 West Goldfield, Tucson, Arizona 85745.


It is the intention of the COMPANY, and the owner of the claims, to maintain, develop and hold the Claims as is provided by law.

Pursuant to 30 U.S.C. Section 28f to 28k and 43 C.F.R. Part 3830 (and, to the extent applicable to any of the Claim(s), the Act of August 11, 1955, 69 Stat. 681 and 43 C.F.R. Part 3730 and the Act of April 8, 1948, 62 Stat. 162 and C.F.R. Subpart 3821), in lieu of the suspended assessment work and filing requirements of 30 U.S.C. Section 28-28e and 43 U.S.C. Section 1744(a) and (c):

1. The maintenance fee was paid and the federal fee requirements were met for each of the Claim(s) for the assessment year ending September 1, 2009.
2. With this filing of the Bureau of Land Management, the COMPANY submits the maintenance fee for the assessment year ending September 1, 2010 in the amount of one hundred and twenty-five dollars (\$140.00) for each of the Claim(s).


All such maintenance fees are paid on behalf of the COMPANY and the owner(s) of the Claim(s).

This affidavit is made as of the date set forth below, pursuant to N.R.S. Section 517.230 and any applicable federal laws.




J. Michael Perry
Fronteer Development (USA) Inc.

Subscribed and sworn to before me on this 4th day of August 2009, by J. Michael Perry.



Notary Public



RECEIVED
BLM AZ STATE OFFICE
2009 AUG 13 A 8:33
PHOENIX, ARIZONA

FRONTEER UNPATENTED LODGE/PLACER CLAIMS
Township 14 South, Range 27 East,
Sections 15, 16, 17, 20, 21, 22, 27 & 28
Cochise County, Arizona
(Total Claims: 112)

<u>CLAIM NAME</u>	<u>LOCATION DATE</u>	<u>COUNTY FILING</u>	<u>AMC NUMBER</u>
MOUNTAIN DEW NO. 1	09/01/1986	860920652	260035 ✓
MOUNTAIN DEW NO. 2	09/01/1986	860920653	260036
MOUNTAIN DEW NO. 3	09/01/1986	860920654	260037
TRAM NO. 1	09/01/1986	860920655	260038
TRAM NO. 2	09/01/1986	860920656	260039
TRAM NO. 3	09/01/1986	860920657	260040
CASEY NO. 1	09/01/1986	860920658	260041
CASEY NO. 2	09/01/1986	860920659	260042
CASEY NO. 3	09/01/1986	860920660	260043
BEARCAT	09/01/1986	860920661	260044
SUSPENSION NO. 4	09/01/1986	860920662	260045
CHRYSLER	12/21/1987	880100151	279081
MERRILY NO. 3	03/23/1988	880306340	282649
MERRILY NO. 4	03/23/1988	880306341	282650
MERRILY NO. 5	03/23/1988	880306342	282651
MERRILY NO. 6	03/23/1988	880306343	282652
MERRILY NO. 7	03/23/1988	880306344	282653
MERRILY NO. 8	03/23/1988	880306345	282654
MERRILY NO. 9	06/27/1988	880613582	286818
MERRILY NO. 10	06/27/1988	880613583	286819
MERRILY NO. 11	06/27/1988	880613584	286820
MERRILY NO. 12	06/27/1988	880613585	286821
MERRILY NO. 13	06/27/1988	880613586	286822
MERRILY NO. 14	06/27/1988	880613587	286823
MERRILY NO. 15	06/27/1988	880613588	286824
NWR #1 (Placer)	11/19/2002	21137229	357467 ✓
NWR #2 (Placer)	11/19/2002	21137230	357468
NWR #3 (Placer)	11/19/2002	21137231	357469
NWR #4 (Placer)	11/19/2002	21137232	357470
NWR #5 (Placer)	11/19/2002	21137233	357471
NWR #6 (Placer)	11/19/2002	21137234	357472

RECEIVED
 BLM AZ STATE OFFICE
 2009 AUG 13 A 8:33
 TUCSON, ARIZONA

<u>CLAIM NAME</u>	<u>LOCATION DATE</u>	<u>COUNTY FILING</u>	<u>AMC NUMBER</u>
MOOUNTIAN DEW NO. 4	11/19/2002	21137228	357474
MOUNTAIN DEW NO. 5	11/19/2002	21137227	357473
DC 1	04/21/2005	50517987	365714
DC 2	04/21/2005	50517988	365715
DC 3	04/21/2005	50517989	365716
DC 4	04/21/2005	50517990	365717
DC 5	04/21/2005	50517991	365718
DC 6	04/21/2005	50517992	365719
DC 7	04/21/2005	50517993	365720
DC 8	04/22/2005	50517994	365721
DC 9	04/22/2005	50517995	365722
DC 10	04/21/2005	050517996	365723
DC 11	04/21/2005	050517997	365724
DC 12	04/21/2005	050517998	365725
DC 13	04/21/2005	050517999	365726
DC 14	04/21/2005	050518000	365727
DC 15	04/21/2005	050518001	365728
DC 16	04/21/2005	050518002	365729
DC 17	04/21/2005	050518003	365730
DC 18	04/21/2005	050518004	365731
DC 19	04/21/2005	050518005	365732
DC 20	04/21/2005	050518006	365733
DC 21	04/20/2005	050518007	365734
DC 22	04/20/2005	050518008	365735
DC 23	04/21/2005	050518009	365736
DC 24	04/21/2005	050518010	365737
DC 25	04/21/2005	050518011	365738
DC 26	04/21/2005	050518012	365739
DC 27	04/21/2005	050518013	365740
DC 28	04/20/2005	050518014	365741
DC 30	04/19/2005	050518015	365742
DC 31	04/19/2005	050518016	365743
DC 32	03/02/2005	050518017	365744
DC 33	03/02/2005	050518018	365745
DC 34	04/19/2005	050518019	365746
DC 35	04/19/2005	050518020	365747
DC 36	04/19/2005	050518021	365748
DC 37	04/19/2005	050518022	365749
DC 39	02/25/2005	050518023	365750

RECEIVED
 PLM AND ENVIRONMENTAL OFFICE
 2009 AUG 13 A 8:33
 PHOENIX, ARIZONA

<u>CLAIM ANME</u>	<u>LOCATION DATE</u>	<u>COUNTY FILING</u>	<u>ANC NUMBER</u>
DC 40	03/02/2005	050518024	365751
DC 41	03/02/2005	050518025	365752
DC 42	03/02/2005	050518026	365753
DC 43	03/02/2005	050518027	365754
DC 44	04/19/2005	050518028	365755
DC 45	04/19/2005	050518029	365756
DC 46	04/19/2005	050518030	365757
DC 47	02/25/2005	050518031	365758
DC 66	04/22/2005	050518032	365759
DC 67	04/22/2005	050518033	365760
DC 68	04/22/2005	050518034	365761
DC 69	04/22/2005	050518035	365762
DC 70	04/21/2005	050518036	365763
DC 71	04/21/2005	050518037	365764
DC 72	04/21/2005	050518038	365765
DC 73	04/22/2005	050518039	365766
DC 74	04/22/2005	050518040	365767
DC 75	04/21/2005	050518041	365768
DC 76	04/21/2005	050518042	365769
DC 77	04/22/2005	050518043	365770
DC 78	04/22/2005	050518044	365771
DC 79	04/22/2005	050518045	365772
DC 81	02/25/2005	050518046	365773
DC 82	02/25/2005	050518047	365774
DC 83	02/25/2005	050518048	365775
DC 84	02/25/2005	050518049	365776
DC 85	02/25/2005	050518050	365777
DC 86	02/25/2005	050518051	365778
DC 87	02/25/2005	050518052	365779
DC 88	02/25/2005	050518053	365780
DC 89	02/25/2005	050518054	365781
DC 90	04/19/2005	050518055	365782
DC 91	02/25/2005	050518056	365783
DC 92	02/25/2005	050518057	365784
DC 93	02/25/2005	050518058	365785
DC 94	02/25/2005	050518059	365786
DC 95	02/25/2005	050518060	365787
DC 96	02/25/2005	050518061	365788
DC 97	02/25/2005	050518062	365789
DC 98	02/25/2005	050518063	365790
DC 99	02/25/2005	050518064	365791
DC 100	04/22/2005	050518065	365792

RECEIVED
 PLM AGENCY OFFICE
 2009 AUG 13 A 8:33
 PHOENIX, ARIZONA

United States Department of the Interior
Bureau of Land Management
 BUSINESS & SUPPORT SVCS DIV
 ONE N CENTRAL AVE SUITE 800
 PHOENIX, AZ 85004 -4427
 Phone: (602) 417-9200

Receipt

No: 1977189

Transaction #: 2041171	
Date of Transaction: 08/13/2009	
CUSTOMER:	FRONTEER DEVELOPMENT 230 S ROCK BLVD STE 30 RENO,NV 89502-2389 US

LINE #	QTY	DESCRIPTION	REMARKS	UNIT PRICE	TOTAL
1	2.00	LOCATABLE MINERALS / MINING CLAIMS-NOT NEW-UNADJUD,ONE AUTH NO. ONLY / MINING CLAIM MONEY RECEIVED CASES: AMC41266/\$1680.00, AMC260035/\$15680.00	MAINT 2010	- n/a -	17360.00
TOTAL:					\$17,360.00

PAYMENT INFORMATION			
1	AMOUNT:	15680.00	POSTMARKED: 08/10/2009
	TYPE:	CHECK	RECEIVED: 08/13/2009
	CHECK NO:	4118	
	NAME:	FRONTEER DEVELOPMENT USA INC 230 S ROCK BLVD STE 30 RENO NV 89502-2389 US	
2	AMOUNT:	1680.00	POSTMARKED: 08/10/2009
	TYPE:	CHECK	RECEIVED: 08/13/2009
	CHECK NO:	4119	
	NAME:	FRONTEER DEVELOPMENT USA INC 230 S ROCK BLVD STE 30 RENO NV 89502-2389 US	

REMARKS

This receipt was generated by the automated BLM Collections and Billing System and is a paper representation of a portion of the official electronic record contained therein.

Fronteer

The Science of Discovery

NewWest Gold USA, Inc.

A Subsidiary of Fronteer Development Group

Amc 260035
279081

Amc 282647
286818
357467
365714
41266
276497

August 5, 2008

Arizona State Office
Bureau of Land Management
One North Central Avenue
Suite 800
Phoenix, Arizona 85004-4427

Re: Dos Cabezas Project – 2009 Maintenance Fee Payment

Gentlemen:

Enclosed for filing with the Arizona State BLM Office is the 2009 Maintenance Fee Payment for unpatented lode mining claims located in Cochise County, Arizona. The following documents are enclosed for filing:

DOS CABEZAS PROJECT – NWG – 112 CLAIMS
DOS CABEZAS PROJECT – BARRY – 12 CLAIMS

Check number 2334 in the amount of \$15,500.00 (124 claims x \$125.00 per claim) drawn on the account of NewWest Gold USA Inc. is enclosed to cover the filing fees.


Please return the recorded documents to the following address:

NewWest Gold USA Inc.
230 South Rock Blvd.
Suite 30
Reno, Nevada 89502-2389
Attn: J. Michael Perry

ENTERED INTO COMPUTER
SEP 02 2008
PB

Thank you for your attention to this matter.

Sincerely,


J. Michael Perry
Agent for NewWest Gold USA Inc.

FedEx Tracking Number: 797045823250
Ship Date: 08/05/2008

When Recorded, Return to:

**NewWest Gold USA, Inc.
230 South Rock Blvd.
Suite 30
Reno, Nevada 89502-2389**

The undersigned affirms that
this document does not include
the social security number of any person

**MINING CLAIM MAINTENANCE FEE FILING
AND AFFIDAVIT AND NOTICE OF INTENT TO HOLD MINING CLAIMS
AND SITES**

State of Nevada)
) ss.
County of Washoe)

**DOS CABEZAS PROJECT-NWG
Cochise County, Arizona
(Total Claims: 112)**

RECORDED
2008 AUG -1 A 4:30
COUNTY CLERK'S OFFICE
COCHISE COUNTY, ARIZONA

J, Michael Perry, first being duly sworn, deposes and says:

I am the duly authorized agent of NewWest Gold USA, Inc., a Delaware corporation, (the "COMPANY"), and am personally acquainted with the matters described herein.

The COMPANY, whose address is NewWest Gold USA, Inc., 230 South Rock Blvd, Suite 30, Reno, Nevada 89502-2389 owns and/or otherwise controls the unpatented mining claims and/or mill sites described in Exhibit A. The owner of the Claims is NewWest Gold USA, Inc., whose address is 230 South Rock Blvd., Reno, Nevada 89502-2389.


It is the intention of the COMPANY, and the owner of the claims, to maintain, develop and hold the Claims as is provided by law.

Pursuant to 30 U.S.C. Section 28f to 28k and 43 C.F.R. Part 3830 (and, to the extent applicable to any of the Claim(s), the Act of August 11, 1955, 69 Stat. 681 and 43 C.F.R. Part 3730 and the Act of April 8, 1948, 62 Stat. 162 and C.F.R. Subpart 3821), in lieu of the suspended assessment work and filing requirements of 30 U.S.C. Section 28-28e and 43 U.S.C. Section 1744(a) and (c):

1. The maintenance fee was paid and the federal fee requirements were met for each of the Claim(s) for the assessment year ending September 1, 2008.
2. With this filing of the Bureau of Land Management, the COMPANY submits the maintenance fee for the assessment year ending September 1, 2009 in the amount of one hundred and twenty-five dollars (\$125.00) for each of the Claim(s).


All such maintenance fees are paid on behalf of the COMPANY and the owner(s) of the Claim(s).

This affidavit is made as of the date set forth below, pursuant to N.R.S. Section 517.230 and any applicable federal laws.

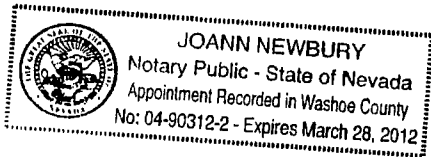


J. Michael Perry
as agent for NewWest Gold USA, Inc.

Subscribed and sworn to before me on this 5th day of August, 2008, by J. Michael Perry.



Notary Public



RECORDED
2008-08-05
12:00 PM

EXHIBIT A
To
Affidavit of Payment of Rental Fees

NewWest Gold USA Inc., whose address is 230 S Rock Blvd, Ste 30, Reno, NV 89502, owns or controls the unpatented mining claim(s) and/or mill site claim(s) described below. The Certificates of Location are of record in the Arizona State Office of the U.S. Bureau of Land Management (BLM) and in the office of the Cochise County Recorder as follows:

<u>BLM NMC#</u>	<u>Claim Name</u>	<u>State</u>	<u>County</u>	<u>Document #</u>	<u>TWP</u>	Total: <u>RGE</u>	112 <u>SEC</u>	<u>MER</u>
260044	BEARCAT	AZ	COCHISE	860920661	14S	27E	22,27	GSRB&M
260045	SUSPENSION NO. 4	AZ	COCHISE	860920662	14S	27E	21	GSRB&M
260035	MOUNTAIN DEW NO. 1	AZ	COCHISE	860920652	14S	27E	20	GSRB&M
260036	MOUNTAIN DEW NO. 2	AZ	COCHISE	860920653	14S	27E	20	GSRB&M
260037	MOUNTAIN DEW NO. 3	AZ	COCHISE	860920654	14S	27E	20	GSRB&M
260038	TRAM NO. 1	AZ	COCHISE	860920655	14S	27E	20,21	GSRB&M
260039	TRAM NO. 2	AZ	COCHISE	860920656	14S	27E	20,21	GSRB&M
260040	TRAM NO. 3	AZ	COCHISE	860920657	14S	27E	20,21	GSRB&M
260041	CASEY NO. 1	AZ	COCHISE	860920658	14S	27E	21	GSRB&M
260042	CASEY NO. 2	AZ	COCHISE	860920659	14S	27E	21	GSRB&M
260043	CASEY NO. 3	AZ	COCHISE	860920660	14S	27E	21	GSRB&M
279081	CHRYSLER	AZ	COCHISE	880100151	14S	27E	27	GSRB&M
282649	MERRILY NO. 3	AZ	COCHISE	880306340	14S	27E	20,21	GSRB&M
282650	MERRILY NO. 4	AZ	COCHISE	880306341	14S	27E	20,21	GSRB&M

<u>BLM NMC#</u>	<u>Claim Name</u>	<u>State</u>	<u>County</u>	<u>Document #</u>	<u>TWP</u>	<u>RGE</u>	<u>SEC</u>	<u>MER</u>
282651	MERRILY NO. 5	AZ	COCHISE	880306342	14S	27E	21	GSRB&M
282652	MERRILY NO. 6	AZ	COCHISE	880306343	14S	27E	21	GSRB&M
282653	MERRILY NO. 7	AZ	COCHISE	880306344	14S	27E	20,21	GSRB&M
282654	MERRILY NO. 8	AZ	COCHISE	880306345	14S	27E	21	GSRB&M
286818	MERRILY NO. 9	AZ	COCHISE	880613582	14S	27E	21	GSRB&M
286819	MERRILY NO. 10	AZ	COCHISE	880613583	14S	27E	21	GSRB&M
286820	MERRILY NO. 11	AZ	COCHISE	880613584	14S	27E	21	GSRB&M
286821	MERRILY NO. 12	AZ	COCHISE	880613585	14S	27E	21	GSRB&M
286822	MERRILY NO. 13	AZ	COCHISE	880613586	14S	27E	27	GSRB&M
286823	MERRILY NO. 14	AZ	COCHISE	880613587	14S	27E	27	GSRB&M
286824	MERRILY NO. 15	AZ	COCHISE	880613588	14S	27E	27	GSRB&M
357474	MOUNTAIN DEW #4	AZ	COCHISE	21137228	14S	27E	20	GSRB&M
357473	MOUNTAIN DEW #5	AZ	COCHISE	21137227	14S	27E	20	GSRB&M
357467	NWR #1	AZ	COCHISE	21137229	14S	27E	27	GSRB&M
357468	NWR #2	AZ	COCHISE	21137230	14S	27E	27	GSRB&M
357469	NWR #3	AZ	COCHISE	21137231	14S	27E	27	GSRB&M
357470	NWR #4	AZ	COCHISE	21137232	14S	27E	27	GSRB&M
357471	NWR #5	AZ	COCHISE	21137233	14S	27E	27	GSRB&M
357472	NWR #6	AZ	COCHISE	21137234	14S	27E	27,28	GSRB&M
365714	DC-1	AZ	COCHISE	50517987	14S	27E	8,17	GSRB&M
365715	DC-2	AZ	COCHISE	50517988	14S	27E	17	GSRB&M
365716	DC-3	AZ	COCHISE	50517989	14S	27E	17	GSRB&M
365717	DC-4	AZ	COCHISE	50517990	14S	27E	17	GSRB&M
365718	DC-5	AZ	COCHISE	50517991	14S	27E	17	GSRB&M
365719	DC-6	AZ	COCHISE	50517992	14S	27E	17	GSRB&M
365720	DC-7	AZ	COCHISE	50517993	14S	27E	17	GSRB&M
365721	DC-8	AZ	COCHISE	50517994	14S	27E	17	GSRB&M
365722	DC-9	AZ	COCHISE	50517995	14S	27E	17	GSRB&M

<u>BLM NMC#</u>	<u>Claim Name</u>	<u>State</u>	<u>County</u>	<u>Document #</u>	<u>TWP</u>	<u>RGE</u>	<u>SEC</u>	<u>MER</u>
365723	DC-10	AZ	COCHISE	50517996	14S	27E	8,9,16,17	GSRB&M
365724	DC-11	AZ	COCHISE	50517997	14S	27E	16,17	GSRB&M
365725	DC-12	AZ	COCHISE	50517998	14S	27E	16,17	GSRB&M
365726	DC-13	AZ	COCHISE	50517999	14S	27E	16,17	GSRB&M
365727	DC-14	AZ	COCHISE	50518000	14S	27E	16,17	GSRB&M
365728	DC-15	AZ	COCHISE	50518001	14S	27E	16,17	GSRB&M
365729	DC-16	AZ	COCHISE	50518002	14S	27E	9,16	GSRB&M
365730	DC-17	AZ	COCHISE	50518003	14S	27E	16	GSRB&M
365731	DC-18	AZ	COCHISE	50518004	14S	27E	16	GSRB&M
365732	DC-19	AZ	COCHISE	50518005	14S	27E	16	GSRB&M
365733	DC-20	AZ	COCHISE	50518006	14S	27E	16	GSRB&M
365734	DC-21	AZ	COCHISE	50518007	14S	27E	16	GSRB&M
365735	DC-22	AZ	COCHISE	50518008	14S	27E	16	GSRB&M
365736	DC-23	AZ	COCHISE	50518009	14S	27E	16	GSRB&M
365737	DC-24	AZ	COCHISE	50518010	14S	27E	16	GSRB&M
365738	DC-25	AZ	COCHISE	50518011	14S	27E	16	GSRB&M
365739	DC-26	AZ	COCHISE	50518012	14S	27E	16	GSRB&M
365740	DC-27	AZ	COCHISE	50518013	14S	27E	16	GSRB&M
365741	DC-28	AZ	COCHISE	50518014	14S	27E	16	GSRB&M
365742	DC-30	AZ	COCHISE	50518015	14S	27E	16	GSRB&M
365743	DC-31	AZ	COCHISE	50518016	14S	27E	16	GSRB&M
365744	DC-32	AZ	COCHISE	50518017	14S	27E	15,16	GSRB&M
365745	DC-33	AZ	COCHISE	50518018	14S	27E	15,16	GSRB&M
365746	DC-34	AZ	COCHISE	50518019	14S	27E	15,16	GSRB&M
365747	DC-35	AZ	COCHISE	50518020	14S	27E	15,16	GSRB&M
365748	DC-36	AZ	COCHISE	50518021	14S	27E	15,16	GSRB&M
365749	DC-37	AZ	COCHISE	50518022	14S	27E	15,16	GSRB&M
365750	DC-39	AZ	COCHISE	50518023	14S	27E	15,16,21,22	GSRB&M
365751	DC-40	AZ	COCHISE	50518024	14S	27E	15	GSRB&M
365752	DC-41	AZ	COCHISE	50518025	14S	27E	15	GSRB&M
365753	DC-42	AZ	COCHISE	50518026	14S	27E	15	GSRB&M

<u>BLM NMC#</u>	<u>Claim Name</u>	<u>State</u>	<u>County</u>	<u>Document #</u>	<u>TWP</u>	<u>RGE</u>	<u>SEC</u>	<u>MER</u>
365754	DC-43	AZ	COCHISE	50518027	14S	27E	15	GSRB&M
365755	DC-44	AZ	COCHISE	50518028	14S	27E	15	GSRB&M
365756	DC-45	AZ	COCHISE	50518029	14S	27E	15	GSRB&M
365757	DC-46	AZ	COCHISE	50518030	14S	27E	15	GSRB&M
365758	DC-47	AZ	COCHISE	50518031	14S	27E	14,15	GSRB&M
365759	DC-66	AZ	COCHISE	50518032	14S	27E	17,20	GSRB&M
365760	DC-67	AZ	COCHISE	50518033	14S	27E	20	GSRB&M
365761	DC-68	AZ	COCHISE	50518034	14S	27E	20	GSRB&M
365762	DC-69	AZ	COCHISE	50518035	14S	27E	20	GSRB&M
365763	DC-70	AZ	COCHISE	50518036	14S	27E	16,17,21,22	GSRB&M
365764	DC-71	AZ	COCHISE	50518037	14S	27E	20,21	GSRB&M
365765	DC-72	AZ	COCHISE	50518038	14S	27E	20,21	GSRB&M
365766	DC-73	AZ	COCHISE	50518039	14S	27E	20,21	GSRB&M
365767	DC-74	AZ	COCHISE	50518040	14S	27E	16,21	GSRB&M
365768	DC-75	AZ	COCHISE	50518041	14S	27E	21	GSRB&M
365769	DC-76	AZ	COCHISE	50518042	14S	27E	21	GSRB&M
365770	DC-77	AZ	COCHISE	50518043	14S	27E	21	GSRB&M
365771	DC-78	AZ	COCHISE	50518044	14S	27E	16,21	GSRB&M
365772	DC-79	AZ	COCHISE	50518045	14S	27E	21	GSRB&M
365773	DC-81	AZ	COCHISE	50518046	14S	27E	21,22	GSRB&M
365774	DC-82	AZ	COCHISE	50518047	14S	27E	21,22	GSRB&M
365775	DC-83	AZ	COCHISE	50518048	14S	27E	21,22	GSRB&M
365776	DC-84	AZ	COCHISE	50518049	14S	27E	21,22	GSRB&M
365777	DC-85	AZ	COCHISE	50518050	14S	27E	21,22	GSRB&M
365778	DC-86	AZ	COCHISE	50518051	14S	27E	22	GSRB&M
365779	DC-87	AZ	COCHISE	50518052	14S	27E	22	GSRB&M
365780	DC-88	AZ	COCHISE	50518053	14S	27E	22	GSRB&M
365781	DC-89	AZ	COCHISE	50518054	14S	27E	22	GSRB&M
365782	DC-90	AZ	COCHISE	50518055	14S	27E	22	GSRB&M
365783	DC-91	AZ	COCHISE	50518056	14S	27E	22	GSRB&M
365784	DC-92	AZ	COCHISE	50518057	14S	27E	22	GSRB&M

<u>BLM NMC#</u>	<u>Claim Name</u>	<u>State</u>	<u>County</u>	<u>Document #</u>	<u>TWP</u>	<u>RGE</u>	<u>SEC</u>	<u>MER</u>
365785	DC-93	AZ	COCHISE	50518058	14S	27E	22	GSRB&M
365786	DC-94	AZ	COCHISE	50518059	14S	27E	22	GSRB&M
365787	DC-95	AZ	COCHISE	50518060	14S	27E	22	GSRB&M
365788	DC-96	AZ	COCHISE	50518061	14S	27E	22	GSRB&M
365789	DC-97	AZ	COCHISE	50518062	14S	27E	22	GSRB&M
365790	DC-98	AZ	COCHISE	50518063	14S	27E	22	GSRB&M
365791	DC-99	AZ	COCHISE	50518064	14S	27E	22	GSRB&M
365792	DC-100	AZ	COCHISE	50518065	14S	27E	16,17	GSRB&M

Total: 112

ENTERED INTO COMPUTER
 SEP 02 2008 *RB*

MINISTRY OF THE
 ENVIRONMENT
 AND CLIMATE
 CHANGE
 CANADA

When Recorded, Return to:

**NewWest Gold USA, Inc.
230 South Rock Blvd.
Suite 30
Reno, Nevada 89502-2389**

The undersigned affirms that
this document does not include
the social security number of any person

**MINING CLAIM MAINTENANCE FEE FILING
AND AFFIDAVIT AND NOTICE OF INTENT TO HOLD MINING CLAIMS
AND SITES**

State of Nevada)
) ss.
County of Washoe)

**DOS CABEZAS PROJECT -BARRY
Cochise County, Arizona
(Total Claims: 12)**

RECORDED
JUN 2 11 30 AM '03
COUNTY OF WASHOE

J, Michael Perry, first being duly sworn, deposes and says:

I am the duly authorized agent of NewWest Gold USA, Inc., a Delaware corporation, (the "COMPANY"), and am personally acquainted with the matters described herein.

The COMPANY, whose address is NewWest Gold USA, Inc., 230 South Rock Blvd, Suite 30, Reno, Nevada 89502-2389 owns and/or otherwise controls the unpatented mining claims and/or mill sites described in Exhibit A. The owners of the Claims are William C. Barry and Laura Lee Barry whose address is 9241 East Speedway, Tucson, Arizona 85710.


It is the intention of the COMPANY, and the owners of the claims, to maintain, develop and hold the Claims as is provided by law.

Pursuant to 30 U.S.C. Section 28f to 28k and 43 C.F.R. Part 3830 (and, to the extent applicable to any of the Claim(s), the Act of August 11, 1955, 69 Stat. 681 and 43 C.F.R. Part 3730 and the Act of April 8, 1948, 62 Stat. 162 and C.F.R. Subpart 3821), in lieu of the suspended assessment work and filing requirements of 30 U.S.C. Section 28-28e and 43 U.S.C. Section 1744(a) and (c):

1. The maintenance fee was paid and the federal fee requirements were met for each of the Claim(s) for the assessment year ending September 1, 2008.
2. With this filing of the Bureau of Land Management, the COMPANY submits the maintenance fee for the assessment year ending September 1, 2009 in the amount of one hundred and twenty-five dollars (\$125.00) for each of the Claim(s).


All such maintenance fees are paid on behalf of the COMPANY and the owner(s) of the Claim(s).

This affidavit is made as of the date set forth below, pursuant to N.R.S. Section 517.230 and any applicable federal laws.



J. Michael Perry
as agent for NewWest Gold USA, Inc.

Subscribed and sworn to before me on this 5th day of August, 2008, by J. Michael Perry.



Notary Public



2009 ANNUAL AFFIDAVIT
DOS CABEZAS BARRY ET AL 12

EXHIBIT A
To
Affidavit of Payment of Rental Fees

RECEIVED
 2008 SEP 2 10 30 AM
 BUREAU OF LAND MANAGEMENT
 WASHINGTON, D.C.

NewWest Gold USA Inc., whose address is 230 S Rock Blvd, Ste 30, Reno, NV 89502, owns or controls the unpatented mining claim(s) and/or mill site claim(s) described below. The Certificates of Location are of record in the Arizona State Office of the U.S. Bureau of Land Management (BLM) and in the office of the Cochise County Recorder as follows:

<u>BLM AMC#</u>	<u>Claim Name</u>	<u>State</u>	<u>County</u>	<u>Document #</u>	<u>TWP</u>	Total: 12		<u>MER</u>
						<u>RGE</u>	<u>SEC</u>	
41266	KLONDIKE NO. 1	AZ	COCHISE	1309/166	14S	27E	22,27	GSRB&M
41267	KLONDIKE NO. 2	AZ	COCHISE	1309/168	14S	27E	22	GSRB&M
41268	KLONDIKE NO. 3	AZ	COCHISE	1309/170	14S	27E	22	GSRB&M
41269	KLONDIKE NO. 4	AZ	COCHISE	1309/172	14S	27E	22	GSRB&M
276501	KLONDIKE NO. 5	AZ	COCHISE	871127494	14S	27E	22,27	GSRB&M
41270	ARIZONA NO. 1	AZ	COCHISE	1309/174	14S	27E	22	GSRB&M
41271	ARIZONA NO. 2	AZ	COCHISE	1309/176	14S	27E	22	GSRB&M
41272	ARIZONA NO. 3	AZ	COCHISE	1309/178	14S	27E	22	GSRB&M
276497	ONE MORE CHANCE NO. 1	AZ	COCHISE	871127490	14S	27E	23,26	GSRB&M
276498	ONE MORE CHANCE NO. 2	AZ	COCHISE	871127491	14S	27E	26	GSRB&M
276499	ONE MORE CHANCE NO. 3	AZ	COCHISE	871127492	14S	27E	26	GSRB&M
276500	ONE MORE CHANCE NO. 4	AZ	COCHISE	871127493	14S	27E	22,23,26,27	GSRB&M

Total: 12

ENTERED INTO COMPUTER

SEP 02 2008 *BB*

United States Department of the Interior
 Bureau of Land Management
 BUSINESS & SUPPORT SVCS DIV
 ONE N CENTRAL AVE SUITE 800
 PHOENIX, AZ 85004 -4427
 Phone: (602) 417-9200

Receipt

No: 1756004

Transaction #: 1813425	ENTERED INTO COMPUTER
Date of Transaction: 08/07/2008	
CUSTOMER: NEW WEST GOLD CORP 250 SOUTH ROCK BLVD #30 RENO, NV 89502	SEP 02 2008 ^{PB} 6 <u>VERIFIED</u>

LINE #	QTY	DESCRIPTION	REMARKS	UNIT PRICE	TOTAL
1	1.00	LOCATABLE MINERALS / MINING CLAIMS-NOT NEW-UNADJUD, ONE AUTH NO. ONLY / MINING CLAIM MONEY RECEIVED (455) CASES: AMC260044/\$15500.00	MAINT 2009	124 - n/a -	15500.00
TOTAL:					\$15,500.00

PAYMENT INFORMATION					
1	AMOUNT:	\$15,500.00	POSTMARKED:	8/5/08 0:00	
	TYPE:	CHECK	RECEIVED:	08/07/2008	
	CHECK NO:	2334			
	NAME:	NEWWEST GOLD USA INC. 250 SOUTH ROCK BLVD #30 RENO NV 89502			

REMARKS

This receipt was generated by the automated BLM Collections and Billing System and is a paper representation of a portion of the official electronic record contained therein.

Message:

124 ROWS RETRIEVED

CBS Export Results Report

Include Resolved Records

Record Status

- Error Records (E/M/I)
- Accepted Records (A/W)
- "On Hold" Records (H)
- All Records (for s/n or receipt nr)
- Exported, No Results From CBS
- New (not yet exported)

Enter export Date (mm/dd/yyyy) ALL

Serial Number match (optional)

Receipt Nr (optional) 1756004

Export Nr (exclusive)

LR2000 User (defaults to login) ALL

Query

Reset

Search Criteria Responsible Area (Err

User (U,X)

Programmer (P,X)

All (U,P,X)

User Guide

	Resend?	Export Nr	A/D	Serial Nr	Mult	Code	\$ Amount	Remarks	Receipt Nr	LR2000 User	#Msg	Resolve
1	<input type="checkbox"/>	1953493	A	AMC260035		582	125.00	2009	1756004	P5BROWN		



Amc 260035
279081
NewWest Gold USA Inc. 41266

282647
286818
357467
632631
365714
276497

August 6, 2007

Department of the Interior
Bureau of Land Management
Arizona State Office
Mining Claims Section
Suite 800
One North Central Avenue
Phoenix, Arizona 85004-4427

RE: Annual Mining Claim Rental Fee

Dear Sir or Madam:

Enclosed, pursuant to CFR 3833.1-5, is an "Affidavit of Payment of Rental Fee" document and two exhibits of 124 mining claims. Please return as soon as possible and the original of these documents will be timely recorded in the public records of the counties where the claims are located.

The documents enclosed are entitled:

DC—NWGC	112
DC—Barry	12
Total	124 claims

Also enclosed is a check in the amount of \$15,500 to cover the required rental fee for the assessment years 2007-2008 ending September 1, 2008. This sum represents \$125.00 per mining claim listed in the attached affidavits.

A stamped self-addressed envelope is enclosed to return date-stamped originals and receipt to:

NewWest Gold USA Inc.
250 South Rock Boulevard
Suite 118
Reno Nevada 89509

Thank you,
Richard Fiddler
Project Manager

Sent via FedEx tracking # 8588 6493 0730

ENTERED INTO COMPUTER

9/11/07 DJJ

RECEIVED
B.L.M. AZ STATE OFFICE
2007 AUG 15 A 8:34
PHOENIX, ARIZONA

When recorded, mail to:
NewWest Gold USA Inc.
250 South Rock Blvd., Suite 118
Reno, Nevada 89502

**AFFIDAVIT OF PAYMENT OF RENTAL FEE
ON UNPATENTED MINING CLAIMS**


I, Richard L Fiddler, being first duly sworn, do depose and state as follows:

1. I am making this Affidavit as of the 9th day of August 2007, on behalf of NewWest Gold USA Inc. (NWG), a Delaware Corporation, owner of the mining claims more particularly described in Exhibit A attached hereto and made a part hereof by this reference, at whose instance the rental fee described below is paid.
2. My mailing address is NewWest Gold USA Inc., 250 South Rock Blvd., Suite 118, Reno Nevada 89502
3. The owner of the mining claims intends to hold those claims with this affidavit, and with this affidavit has submitted to the Arizona State Office of the Bureau of Land Management a check in the amount of \$14,000 representing \$125 for each claim as payment of the rental fee required by law and in lieu of assessment work, for the assessment years 2007-2008 ending on September 1, 2008.
4. The current mailing address of the owner of the claims is as follows:

NewWest Gold USA Inc.
1658 Cole Boulevard
Building 6, Suite 210
Lakewood, CO 80401

NewWest Gold USA Inc.

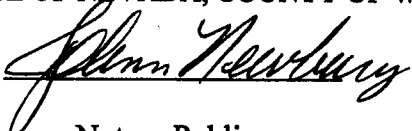
By



Richard L. Fiddler as Agent for NWG

On this 9th day of August, 2007, personally appeared before me, a notary public, Richard L. Fiddler, personally known (or proved) to me to be the person whose name is subscribed to the above instrument who acknowledged that he executed the instrument.

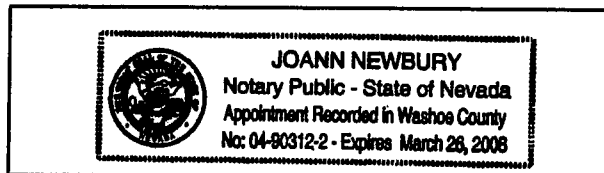
STATE OF NEVADA, COUNTY OF WASHOE SS:



Notary Public

My Commission Expires:

03/26/08



PHOENIX, ARIZONA

2007 AUG 15 A 8:34

RECEIVED
B.L.M. AZ STATE OFFICE

EXHIBIT A
To
Affidavit of Payment of Rental Fees

NewWest Gold USA Inc., whose address is 1658 Cole Boulevard, Building 6, Suite 210, Lakewood Colorado, 80401, owns or controls the unpatented mining claim(s) and/or mill site claim(s) described below. The Certificates of Location are of record in the Arizona State Office of the U.S. Bureau of Land Management (BLM) and in the office of the Cochise County Recorder as follows:

<u>BLM NMC#</u>	<u>Claim Name</u>	<u>State</u>	<u>County</u>	<u>Document #</u>	<u>TWP</u>	Total: <u>RGE</u>	112 <u>SEC</u>	<u>MER</u>
L260042 260044	BEARCAT	AZ	COCHISE	860920661	14S	27E	22,27	GSRB&M
L260045	SUSPENSION NO. 4	AZ	COCHISE	860920662	14S	27E	21	GSRB&M
L260031 260035	MOUNTAIN DEW NO. 1	AZ	COCHISE	860920652	14S	27E	20	GSRB&M
260036	MOUNTAIN DEW NO. 2	AZ	COCHISE	860920653	14S	27E	20	GSRB&M
260037	MOUNTAIN DEW NO. 3	AZ	COCHISE	860920654	14S	27E	20	GSRB&M
260038	TRAM NO. 1	AZ	COCHISE	860920655	14S	27E	20,21	GSRB&M
260039	TRAM NO. 2	AZ	COCHISE	860920656	14S	27E	20,21	GSRB&M
260040	TRAM NO. 3	AZ	COCHISE	860920657	14S	27E	20,21	GSRB&M
260041	CASEY NO. 1	AZ	COCHISE	860920658	14S	27E	21	GSRB&M
L260042	CASEY NO. 2	AZ	COCHISE	860920659	14S	27E	21	GSRB&M
260043	CASEY NO. 3	AZ	COCHISE	860920660	14S	27E	21	GSRB&M
L279081	CHRYSLER	AZ	COCHISE	880100151	14S	27E	27	GSRB&M

<u>BLM NMC#</u>	<u>Claim Name</u>	<u>State</u>	<u>County</u>	<u>Document #</u>	<u>TWP</u>	<u>RGE</u>	<u>SEC</u>	<u>MER</u>
L282647	282649 MERRILY NO. 3	AZ	COCHISE	880306340	14S	27E	20,21	GSRB&M
	282650 MERRILY NO. 4	AZ	COCHISE	880306341	14S	27E	20,21	GSRB&M
	282651 MERRILY NO. 5	AZ	COCHISE	880306342	14S	27E	21	GSRB&M
	282652 MERRILY NO. 6	AZ	COCHISE	880306343	14S	27E	21	GSRB&M
	282653 MERRILY NO. 7	AZ	COCHISE	880306344	14S	27E	20,21	GSRB&M
	282654 MERRILY NO. 8	AZ	COCHISE	880306345	14S	27E	21	GSRB&M
L286818	MERRILY NO. 9	AZ	COCHISE	880613582	14S	27E	21	GSRB&M
	286819 MERRILY NO. 10	AZ	COCHISE	880613583	14S	27E	21	GSRB&M
	286820 MERRILY NO. 11	AZ	COCHISE	880613584	14S	27E	21	GSRB&M
	286821 MERRILY NO. 12	AZ	COCHISE	880613585	14S	27E	21	GSRB&M
	286822 MERRILY NO. 13	AZ	COCHISE	880613586	14S	27E	27	GSRB&M
	286823 MERRILY NO. 14	AZ	COCHISE	880613587	14S	27E	27	GSRB&M
	286824 MERRILY NO. 15	AZ	COCHISE	880613588	14S	27E	27	GSRB&M
L357467	357474 MOUNTAIN DEW #4	AZ	COCHISE	21137228	14S	27E	20	GSRB&M
L632638	357473 MOUNTAIN DEW #5	AZ	COCHISE	21137227	14S	27E	20	GSRB&M
L357467	NWR #1	AZ	COCHISE	21137229	14S	27E	27	GSRB&M
	357468 NWR #2	AZ	COCHISE	21137230	14S	27E	27	GSRB&M
	357469 NWR #3	AZ	COCHISE	21137231	14S	27E	27	GSRB&M
	357470 NWR #4	AZ	COCHISE	21137232	14S	27E	27	GSRB&M
	357471 NWR #5	AZ	COCHISE	21137233	14S	27E	27	GSRB&M
	357472 NWR #6	AZ	COCHISE	21137234	14S	27E	27,28	GSRB&M
L365714	DC-1	AZ	COCHISE	50517987	14S	27E	8,17	GSRB&M
	365715 DC-2	AZ	COCHISE	50517988	14S	27E	17	GSRB&M
	365716 DC-3	AZ	COCHISE	50517989	14S	27E	17	GSRB&M
	365717 DC-4	AZ	COCHISE	50517990	14S	27E	17	GSRB&M

Affsum08.xls, DOS CABEZAS AZ TWP 90/2007
 B.L.M. AZ STATE OFFICE
 PHOENIX, ARIZONA

<u>BLM NMC#</u>	<u>Claim Name</u>	<u>State</u>	<u>County</u>	<u>Document #</u>	<u>TWP</u>	<u>RGE</u>	<u>SEC</u>	<u>MER</u>
365718.	DC-5	AZ	COCHISE	50517991	14S	27E	17	GSRB&M
365719	DC-6	AZ	COCHISE	50517992	14S	27E	17	GSRB&M
365720	DC-7	AZ	COCHISE	50517993	14S	27E	17	GSRB&M
365721	DC-8	AZ	COCHISE	50517994	14S	27E	17	GSRB&M
365722	DC-9	AZ	COCHISE	50517995	14S	27E	17	GSRB&M
365723	DC-10	AZ	COCHISE	50517996	14S	27E	8,9,16,17	GSRB&M
365724	DC-11	AZ	COCHISE	50517997	14S	27E	16,17	GSRB&M
365725	DC-12	AZ	COCHISE	50517998	14S	27E	16,17	GSRB&M
365726	DC-13	AZ	COCHISE	50517999	14S	27E	16,17	GSRB&M
365727	DC-14	AZ	COCHISE	50518000	14S	27E	16,17	GSRB&M
365728	DC-15	AZ	COCHISE	50518001	14S	27E	16,17	GSRB&M
365729	DC-16	AZ	COCHISE	50518002	14S	27E	9,16	GSRB&M
365730	DC-17	AZ	COCHISE	50518003	14S	27E	16	GSRB&M
365731	DC-18	AZ	COCHISE	50518004	14S	27E	16	GSRB&M
365732	DC-19	AZ	COCHISE	50518005	14S	27E	16	GSRB&M
365733	DC-20	AZ	COCHISE	50518006	14S	27E	16	GSRB&M
365734	DC-21	AZ	COCHISE	50518007	14S	27E	16	GSRB&M
365735	DC-22	AZ	COCHISE	50518008	14S	27E	16	GSRB&M
365736	DC-23	AZ	COCHISE	50518009	14S	27E	16	GSRB&M
365737	DC-24	AZ	COCHISE	50518010	14S	27E	16	GSRB&M
365738	DC-25	AZ	COCHISE	50518011	14S	27E	16	GSRB&M
365739	DC-26	AZ	COCHISE	50518012	14S	27E	16	GSRB&M
365740	DC-27	AZ	COCHISE	50518013	14S	27E	16	GSRB&M
365741	DC-28	AZ	COCHISE	50518014	14S	27E	16	GSRB&M
365742	DC-29	AZ	COCHISE	50518015	14S	27E	16	GSRB&M
365743	DC-31	AZ	COCHISE	50518016	14S	27E	16	GSRB&M
365744	DC-32	AZ	COCHISE	50518017	14S	27E	15,16	GSRB&M
365745	DC-33	AZ	COCHISE	50518018	14S	27E	15,16	GSRB&M

<u>BLM NMC#</u>	<u>Claim Name</u>	<u>State</u>	<u>County</u>	<u>Document #</u>	<u>TWP</u>	<u>RGE</u>	<u>SEC</u>	<u>MER</u>
365746	DC-34	AZ	COCHISE	50518019	14S	27E	15,16	GSRB&M
365747	DC-35	AZ	COCHISE	50518020	14S	27E	15,16	GSRB&M
365748	DC-36	AZ	COCHISE	50518021	14S	27E	15,16	GSRB&M
365749	DC-37	AZ	COCHISE	50518022	14S	27E	15,16	GSRB&M
365750	DC-39	AZ	COCHISE	50518023	14S	27E	15,16,21,22	GSRB&M
365751	DC-40	AZ	COCHISE	50518024	14S	27E	15	GSRB&M
365752	DC-41	AZ	COCHISE	50518025	14S	27E	15	GSRB&M
365753	DC-42	AZ	COCHISE	50518026	14S	27E	15	GSRB&M
365754	DC-43	AZ	COCHISE	50518027	14S	27E	15	GSRB&M
365755	DC-44	AZ	COCHISE	50518028	14S	27E	15	GSRB&M
365756	DC-45	AZ	COCHISE	50518029	14S	27E	15	GSRB&M
365757	DC-46	AZ	COCHISE	50518030	14S	27E	15	GSRB&M
365758	DC-47	AZ	COCHISE	50518031	14S	27E	14,15	GSRB&M
365759	DC-66	AZ	COCHISE	50518032	14S	27E	17,20	GSRB&M
365760	DC-67	AZ	COCHISE	50518033	14S	27E	20	GSRB&M
365761	DC-68	AZ	COCHISE	50518034	14S	27E	20	GSRB&M
365762	DC-69	AZ	COCHISE	50518035	14S	27E	20	GSRB&M
365763	DC-70	AZ	COCHISE	50518036	14S	27E	16,17,21,22	GSRB&M
365764	DC-71	AZ	COCHISE	50518037	14S	27E	20,21	GSRB&M
365765	DC-72	AZ	COCHISE	50518038	14S	27E	20,21	GSRB&M
365766	DC-73	AZ	COCHISE	50518039	14S	27E	20,21	GSRB&M
365767	DC-74	AZ	COCHISE	50518040	14S	27E	16,21	GSRB&M
365768	DC-75	AZ	COCHISE	50518041	14S	27E	21	GSRB&M
365769	DC-76	AZ	COCHISE	50518042	14S	27E	21	GSRB&M
365770	DC-77	AZ	COCHISE	50518043	14S	27E	21	GSRB&M
365771	DC-78	AZ	COCHISE	50518044	14S	27E	16,21	GSRB&M
365772	DC-79	AZ	COCHISE	50518045	14S	27E	21	GSRB&M
365773	DC-81	AZ	COCHISE	50518046	14S	27E	21,22	GSRB&M

Affsum08.xls, DOS CABEZAS, AZ NVG 8/1/2007
 RECEIVED
 BLM, AZ STATE OFFICE
 PHOENIX, ARIZONA

<u>BLM NMC#</u>	<u>Claim Name</u>	<u>State</u>	<u>County</u>	<u>Document #</u>	<u>TWP</u>	<u>RGE</u>	<u>SEC</u>	<u>MER</u>
365774	DC-82	AZ	COCHISE	50518047	14S	27E	21,22	GSRB&M
365775	DC-83	AZ	COCHISE	50518048	14S	27E	21,22	GSRB&M
365776	DC-84	AZ	COCHISE	50518049	14S	27E	21,22	GSRB&M
365777	DC-85	AZ	COCHISE	50518050	14S	27E	21,22	GSRB&M
365778	DC-86	AZ	COCHISE	50518051	14S	27E	22	GSRB&M
365779	DC-87	AZ	COCHISE	50518052	14S	27E	22	GSRB&M
365780	DC-88	AZ	COCHISE	50518053	14S	27E	22	GSRB&M
365781	DC-89	AZ	COCHISE	50518054	14S	27E	22	GSRB&M
365782	DC-90	AZ	COCHISE	50518055	14S	27E	22	GSRB&M
365783	DC-91	AZ	COCHISE	50518056	14S	27E	22	GSRB&M
365784	DC-92	AZ	COCHISE	50518057	14S	27E	22	GSRB&M
365785	DC-93	AZ	COCHISE	50518058	14S	27E	22	GSRB&M
365786	DC-94	AZ	COCHISE	50518059	14S	27E	22	GSRB&M
365787	DC-95	AZ	COCHISE	50518060	14S	27E	22	GSRB&M
365788	DC-96	AZ	COCHISE	50518061	14S	27E	22	GSRB&M
365789	DC-97	AZ	COCHISE	50518062	14S	27E	22	GSRB&M
365790	DC-98	AZ	COCHISE	50518063	14S	27E	22	GSRB&M
365791	DC-99	AZ	COCHISE	50518064	14S	27E	22	GSRB&M
365792	DC-100	AZ	COCHISE	50518065	14S	27E	16,17	GSRB&M

Total: 112

PHOENIX, ARIZONA

2007 AUG 15 A 8:33

RECEIVED
B.L.M. AZ STATE OFFICE

When recorded, mail to:
NewWest Gold USA Inc.
250 South Rock Blvd., Suite 118
Reno, Nevada 89502

AFFIDAVIT OF PAYMENT OF RENTAL FEE
ON UNPATENTED MINING CLAIMS


I, Richard L Fiddler, being first duly sworn, do depose and state as follows:

1. I am making this Affidavit as of the 9th day of August 2007, on behalf of NewWest Gold USA Inc. (NWG), a Delaware Corporation, lessee of the mining claims more particularly described in Exhibit A attached hereto and made a part hereof by this reference, at whose instance the rental fee described below is paid.
2. My mailing address is NewWest Gold USA Inc., 250 South Rock Blvd., Suite 118, Reno Nevada 89502
3. NewWest Gold USA Inc. and the owner intend to hold those claims with this affidavit, and with this affidavit has submitted to the Arizona State Office of the Bureau of Land Management a check in the amount of \$1,500 representing \$125 for each claim as payment of the rental fee required by law and in lieu of assessment work, for the assessment years 2007-2008 ending on September 1, 2008.
4. The current mailing address of the owner of the claims is as follows:

William C. and Laura Lee Barry
9241 East Speedway
Tucson, Arizona 85710

NewWest Gold USA Inc.

By



Richard L. Fiddler

as agent for William C. and Laura Lee Barry


PHOENIX, ARIZONA

2007 AUG 15 A 8:33

RECEIVED
B.L.M. AZ STATE OFFICE

On this 9th day of August, 2007, personally appeared before me, a notary public, Richard L. Fiddler, personally known (or proved) to me to be the person whose name is subscribed to the above instrument who acknowledged that he executed the instrument.

STATE OF NEVADA, COUNTY OF WASHOE SS:



Notary Public

My Commission Expires:

03/26/08

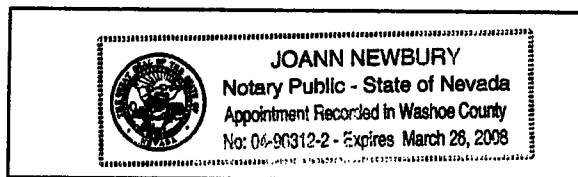


EXHIBIT A
To
Affidavit of Payment of Rental Fees

NewWest Gold USA Inc., whose address is 1658 Cole Boulevard, Building 6, Suite 210, Lakewood Colorado, 80401, owns or controls the unpatented mining claim(s) and/or mill site claim(s) described below. The Certificates of Location are of record in the Arizona State Office of the U.S. Bureau of Land Management (BLM) and in the office of the Cochise County Recorder as follows:

<u>BLM AMC#</u>	<u>Claim Name</u>	<u>State</u>	<u>County</u>	<u>Document #</u>	<u>TWP</u>	<u>RGE</u>	<u>SEC</u>	<u>MER</u>
							Total: 12	
L41266	KLONDIKE NO. 1	AZ	COCHISE	1309/166	14S	27E	22,27	GSRB&M
41267	KLONDIKE NO. 2	AZ	COCHISE	1309/168	14S	27E	22	GSRB&M
41268	KLONDIKE NO. 3	AZ	COCHISE	1309/170	14S	27E	22	GSRB&M
41269	KLONDIKE NO. 4	AZ	COCHISE	1309/172	14S	27E	22	GSRB&M
276501	KLONDIKE NO. 5	AZ	COCHISE	871127494	14S	27E	22,27	GSRB&M
41270	ARIZONA NO. 1	AZ	COCHISE	1309/174	14S	27E	22	GSRB&M
41271	ARIZONA NO. 2	AZ	COCHISE	1309/176	14S	27E	22	GSRB&M
41272	ARIZONA NO. 3	AZ	COCHISE	1309/178	14S	27E	22	GSRB&M
L276497	ONE MORE CHANCE NO. 1	AZ	COCHISE	871127490	14S	27E	23,26	GSRB&M
276498	ONE MORE CHANCE NO. 2	AZ	COCHISE	871127491	14S	27E	26	GSRB&M
276499	ONE MORE CHANCE NO. 3	AZ	COCHISE	871127492	14S	27E	26	GSRB&M
276500	ONE MORE CHANCE NO. 4	AZ	COCHISE	871127493	14S	27E	22,23,26,27	GSRB&M

Total: 12

PHOENIX, ARIZONA

2007 AUG 15 8:33

United States Department of the Interior

Bureau of Land Management
 BUSINESS & SUPPORT SVCS DIV
 ONE N CENTRAL AVE SUITE 800
 PHOENIX, AZ 85004 -4427
 Phone: (602) 417-9200

Receipt

No:

1544605

Transaction #: 1595993	
Date of Transaction: 08/15/2007	
CUSTOMER:	NEW WEST GOLD CORP 250 SOUTH ROCK BLVD #118 RENO,NV 89502

LINE #	QTY	DESCRIPTION	REMARKS	UNIT PRICE	TOTAL
1	1.00	LOCATABLE MINERALS / MINING CLAIMS-NOT NEW-UNADJUD,ONE AUTH NO. ONLY / MINING CLAIM MONEY RECEIVED (455) CASES: AMC260044/\$15500.00	MAINT 2008 (124)	- n/a -	15500.00
TOTAL:					\$15,500.00

PAYMENT INFORMATION					
1	AMOUNT:	\$15,500.00	POSTMARKED:	8/14/07 0:00	
	TYPE:	CHECK	RECEIVED:	08/15/2007	
	CHECK NO:	1187			
	NAME:	NEWWEST GOLD USA INC 1658 COLE BLVD STE 210 LAKEWOOD CO 80401			

REMARKS

This receipt was generated by the automated BLM Collections and Billing System and is a paper representation of a portion of the official electronic record contained therein.

Amc 260035
279081
282647

NewWest Gold LLC 286818
A New West Resources Group Company 357467
365714
276497

41266

RECEIVED
B.L.M. AZ STATE OFFICE
2006 AUG 30 A 9:54
PHOENIX, ARIZONA

August 24, 2006

Department of the Interior
Bureau of Land Management
Arizona State Office
Mining Claims Section
222 North Central Avenue
Phoenix, Arizona 85004-2203

RE: Annual Mining Claim Rental Fee

Dear Sir or Madam:

Enclosed, pursuant to CFR 3833.1-5, is an "Affidavit of Payment of Rental Fee" document and two exhibits of 124 mining claims. Please return as soon as possible and the original of these documents will be timely recorded in the public records of the counties where the claims are located.

The documents enclosed are entitled:

DC—NWGC	112
DC--Barry	12
Total	124 claims

Also enclosed is a check in the amount of \$15,500 to cover the required rental fee for the assessment year ending September 1, 2007. This sum represents \$125.00 per mining claim listed in the attached affidavits.

A stamped self-addressed envelope is enclosed to return date-stamped originals and receipt to:

NewWest Gold LLC
250 South Rock Boulevard
Suite 118
Reno Nevada 89509

Thank you,
Richard Fiddler
Project Manager

Sent via FedEx tracking # 844951580512

When recorded, mail to:
NewWest Gold LLC
250 South Rock Blvd., Suite 118
Reno, Nevada 89502

AFFIDAVIT OF PAYMENT OF RENTAL FEE
ON UNPATENTED MINING CLAIMS


I, Richard L Fiddler, being first duly sworn, do depose and state as follows:

1. I am making this Affidavit as of the 28 day of August 2006, on behalf of NewWest Gold LLC (NWG), a Delaware limited liability company, owner of the mining claims more particularly described in Exhibit A attached hereto and made a part hereof by this reference, at whose instance the rental fee described below is paid.
2. My mailing address is NewWest Gold LLC, 250 South Rock Blvd., Suite 118, Reno Nevada 89502
3. The owner of the mining claims intends to hold those claims with this affidavit, and with this affidavit has submitted to the Arizona State Office of the Bureau of Land Management a check in the amount of \$14,000 representing \$125 for each claim as payment of the rental fee required by law and in lieu of assessment work, for the assessment year ending on September 1, 2007.
4. The current mailing address of the owner of the claims is as follows:

NewWest Gold LLC
1658 Cole Boulevard
Building 6, Suite 210
Lakewood, CO 80401

NewWest Gold LLC


By




Richard L. Fiddler as Agent for NWG

On this 28 day of August, 2006, personally appeared before me, a notary public, Richard L. Fiddler, personally known (or proved) to me to be the person whose name is subscribed to the above instrument who acknowledged that he executed the instrument.

STATE OF NEVADA, COUNTY OF WASHOE SS:



Notary Public
My Commission Expires:
July 1, 2008



RECEIVED
B.L.M. AZ STATE OFFICE
2006 AUG 30 A 9:55
PHOENIX, ARIZONA

EXHIBIT A
To
Affidavit of Payment of Rental Fees

NewWest Gold LLC, whose address is 1658 Cole Boulevard, Building 6, Suite 210, Lakewood Colorado, 80401, owns the unpatented mining claim(s) and/or mill site claim(s) described below. The Certificates of Location are of record in the Arizona State Office of the U.S. Bureau of Land Management (BLM) and in the office of the Cochise County Recorder as follows:

<u>BLM NMC#</u>	<u>Claim Name</u>	<u>State</u>	<u>County</u>	<u>Document #</u>	<u>TWP</u>	Total: <u>RGE</u>	112 <u>SEC</u>	<u>MER</u>
260044	BEARCAT	AZ	COCHISE	860920661	14S	27E	22,27	GSRB&M
260045	SUSPENSION NO. 4	AZ	COCHISE	860920662	14S	27E	21	GSRB&M
260035	MOUNTAIN DEW NO. 1	AZ	COCHISE	860920652	14S	27E	20	GSRB&M
260036	MOUNTAIN DEW NO. 2	AZ	COCHISE	860920653	14S	27E	20	GSRB&M
260037	MOUNTAIN DEW NO. 3	AZ	COCHISE	860920654	14S	27E	20	GSRB&M
260038	TRAM NO. 1	AZ	COCHISE	860920655	14S	27E	20,21	GSRB&M
260039	TRAM NO. 2	AZ	COCHISE	860920656	14S	27E	20,21	GSRB&M
260040	TRAM NO. 3	AZ	COCHISE	860920657	14S	27E	20,21	GSRB&M
260041	CASEY NO. 1	AZ	COCHISE	860920658	14S	27E	21	GSRB&M
260042	CASEY NO. 2	AZ	COCHISE	860920659	14S	27E	21	GSRB&M
260043	CASEY NO. 3	AZ	COCHISE	860920660	14S	27E	21	GSRB&M
279081	CHRYSLER	AZ	COCHISE	880100151	14S	27E	27	GSRB&M

<u>BLM NMC#</u>	<u>Claim Name</u>	<u>State</u>	<u>County</u>	<u>Document #</u>	<u>TWP</u>	<u>RGE</u>	<u>SEC</u>	<u>MER</u>
282649	MERRILY NO. 3	AZ	COCHISE	880306340	14S	27E	20,21	GSRB&M
282650	MERRILY NO. 4	AZ	COCHISE	880306341	14S	27E	20,21	GSRB&M
282651	MERRILY NO. 5	AZ	COCHISE	880306342	14S	27E	21	GSRB&M
282652	MERRILY NO. 6	AZ	COCHISE	880306343	14S	27E	21	GSRB&M
282653	MERRILY NO. 7	AZ	COCHISE	880306344	14S	27E	20,21	GSRB&M
282654	MERRILY NO. 8	AZ	COCHISE	880306345	14S	27E	21	GSRB&M
286818	MERRILY NO. 9	AZ	COCHISE	880613582	14S	27E	21	GSRB&M
286819	MERRILY NO. 10	AZ	COCHISE	880613583	14S	27E	21	GSRB&M
286820	MERRILY NO. 11	AZ	COCHISE	880613584	14S	27E	21	GSRB&M
286821	MERRILY NO. 12	AZ	COCHISE	880613585	14S	27E	21	GSRB&M
286822	MERRILY NO. 13	AZ	COCHISE	880613586	14S	27E	27	GSRB&M
286823	MERRILY NO. 14	AZ	COCHISE	880613587	14S	27E	27	GSRB&M
286824	MERRILY NO. 15	AZ	COCHISE	880613588	14S	27E	27	GSRB&M
357474	MOUNTAIN DEW #4	AZ	COCHISE	21137228	14S	27E	20	GSRB&M
357473	MOUNTAIN DEW #5	AZ	COCHISE	21137227	14S	27E	20	GSRB&M
357467	NWR #1	AZ	COCHISE	21137229	14S	27E	27	GSRB&M
357468	NWR #2	AZ	COCHISE	21137230	14S	27E	27	GSRB&M
357469	NWR #3	AZ	COCHISE	21137231	14S	27E	27	GSRB&M
357470	NWR #4	AZ	COCHISE	21137232	14S	27E	27	GSRB&M
357471	NWR #5	AZ	COCHISE	21137233	14S	27E	27	GSRB&M
357472	NWR #6	AZ	COCHISE	21137234	14S	27E	27,28	GSRB&M
365714	DC-1	AZ	COCHISE	50517987	14S	27E	8,17	GSRB&M
365715	DC-2	AZ	COCHISE	50517988	14S	27E	17	GSRB&M
365716	DC-3	AZ	COCHISE	50517989	14S	27E	17	GSRB&M
365717	DC-4	AZ	COCHISE	50517990	14S	27E	17	GSRB&M

Affsum07.xls, DOS CABEZAS AZ NWG 8/29/2006

<u>BLM NMC#</u>	<u>Claim Name</u>	<u>State</u>	<u>County</u>	<u>Document #</u>	<u>TWP</u>	<u>RGE</u>	<u>SEC</u>	<u>MER</u>
365718	DC-5	AZ	COCHISE	50517991	14S	27E	17	GSRB&M
365719	DC-6	AZ	COCHISE	50517992	14S	27E	17	GSRB&M
365720	DC-7	AZ	COCHISE	50517993	14S	27E	17	GSRB&M
365721	DC-8	AZ	COCHISE	50517994	14S	27E	17	GSRB&M
365722	DC-9	AZ	COCHISE	50517995	14S	27E	17	GSRB&M
365723	DC-10	AZ	COCHISE	50517996	14S	27E	17	GSRB&M
365724	DC-11	AZ	COCHISE	50517997	14S	27E	8,9,16,17	GSRB&M
365725	DC-12	AZ	COCHISE	50517998	14S	27E	16,17	GSRB&M
365726	DC-13	AZ	COCHISE	50517999	14S	27E	16,17	GSRB&M
365727	DC-14	AZ	COCHISE	50518000	14S	27E	16,17	GSRB&M
365728	DC-15	AZ	COCHISE	50518001	14S	27E	16,17	GSRB&M
365729	DC-16	AZ	COCHISE	50518002	14S	27E	16,17	GSRB&M
365730	DC-17	AZ	COCHISE	50518003	14S	27E	9,16	GSRB&M
365731	DC-18	AZ	COCHISE	50518004	14S	27E	16	GSRB&M
365732	DC-19	AZ	COCHISE	50518005	14S	27E	16	GSRB&M
365733	DC-20	AZ	COCHISE	50518006	14S	27E	16	GSRB&M
365734	DC-21	AZ	COCHISE	50518007	14S	27E	16	GSRB&M
365735	DC-22	AZ	COCHISE	50518008	14S	27E	16	GSRB&M
365736	DC-23	AZ	COCHISE	50518009	14S	27E	16	GSRB&M
365737	DC-24	AZ	COCHISE	50518010	14S	27E	16	GSRB&M
365738	DC-25	AZ	COCHISE	50518011	14S	27E	16	GSRB&M
365739	DC-26	AZ	COCHISE	50518012	14S	27E	16	GSRB&M
365740	DC-27	AZ	COCHISE	50518013	14S	27E	16	GSRB&M
365741	DC-28	AZ	COCHISE	50518014	14S	27E	16	GSRB&M
365742	DC-30	AZ	COCHISE	50518015	14S	27E	16	GSRB&M
365743	DC-31	AZ	COCHISE	50518016	14S	27E	16	GSRB&M
365744	DC-32	AZ	COCHISE	50518017	14S	27E	16	GSRB&M
365745	DC-33	AZ	COCHISE	50518018	14S	27E	15,16	GSRB&M

Affsum07.xls, DOS CABEZAS AZ NWG 8/29/2006

<u>BLM NMC#</u>	<u>Claim Name</u>	<u>State</u>	<u>County</u>	<u>Document #</u>	<u>TWP</u>	<u>RGE</u>	<u>SEC</u>	<u>MER</u>
365746	DC-34	AZ	COCHISE	50518019	14S	27E	15,16	GSRB&M
365747	DC-35	AZ	COCHISE	50518020	14S	27E	15,16	GSRB&M
365748	DC-36	AZ	COCHISE	50518021	14S	27E	15,16	GSRB&M
365749	DC-37	AZ	COCHISE	50518022	14S	27E	15,16	GSRB&M
365750	DC-39	AZ	COCHISE	50518023	14S	27E	15,16	GSRB&M
365751	DC-40	AZ	COCHISE	50518024	14S	27E	15,16,21,22	GSRB&M
365752	DC-41	AZ	COCHISE	50518025	14S	27E	15	GSRB&M
365753	DC-42	AZ	COCHISE	50518025	14S	27E	15	GSRB&M
365754	DC-43	AZ	COCHISE	50518026	14S	27E	15	GSRB&M
365755	DC-44	AZ	COCHISE	50518027	14S	27E	15	GSRB&M
365756	DC-45	AZ	COCHISE	50518028	14S	27E	15	GSRB&M
365756	DC-45	AZ	COCHISE	50518029	14S	27E	15	GSRB&M
365757	DC-46	AZ	COCHISE	50518029	14S	27E	15	GSRB&M
365757	DC-46	AZ	COCHISE	50518030	14S	27E	15	GSRB&M
365758	DC-47	AZ	COCHISE	50518031	14S	27E	14,15	GSRB&M
365759	DC-66	AZ	COCHISE	50518032	14S	27E	17,20	GSRB&M
365760	DC-67	AZ	COCHISE	50518033	14S	27E	20	GSRB&M
365761	DC-68	AZ	COCHISE	50518034	14S	27E	20	GSRB&M
365762	DC-69	AZ	COCHISE	50518034	14S	27E	20	GSRB&M
365763	DC-70	AZ	COCHISE	50518035	14S	27E	20	GSRB&M
365763	DC-70	AZ	COCHISE	50518036	14S	27E	16,17,21,22	GSRB&M
365764	DC-71	AZ	COCHISE	50518037	14S	27E	20,21	GSRB&M
365765	DC-72	AZ	COCHISE	50518038	14S	27E	20,21	GSRB&M
365766	DC-73	AZ	COCHISE	50518039	14S	27E	20,21	GSRB&M
365767	DC-74	AZ	COCHISE	50518039	14S	27E	20,21	GSRB&M
365768	DC-75	AZ	COCHISE	50518040	14S	27E	16,21	GSRB&M
365768	DC-75	AZ	COCHISE	50518041	14S	27E	21	GSRB&M
365769	DC-76	AZ	COCHISE	50518042	14S	27E	21	GSRB&M
365770	DC-77	AZ	COCHISE	50518043	14S	27E	21	GSRB&M
365771	DC-78	AZ	COCHISE	50518043	14S	27E	21	GSRB&M
365772	DC-79	AZ	COCHISE	50518044	14S	27E	16,21	GSRB&M
365773	DC-81	AZ	COCHISE	50518045	14S	27E	21	GSRB&M
365773	DC-81	AZ	COCHISE	50518046	14S	27E	21,22	GSRB&M

Affsum07.xls, DOS CABEZAS AZ NWG 8/29/2006

<u>BLM NMC#</u>	<u>Claim Name</u>	<u>State</u>	<u>County</u>	<u>Document #</u>	<u>TWP</u>	<u>RGE</u>	<u>SEC</u>	<u>MER</u>
365774	DC-82	AZ	COCHISE	50518047	14S	27E	21,22	GSRB&M
365775	DC-83	AZ	COCHISE	50518048	14S	27E	21,22	GSRB&M
365776	DC-84	AZ	COCHISE	50518049	14S	27E	21,22	GSRB&M
365777	DC-85	AZ	COCHISE	50518050	14S	27E	21,22	GSRB&M
365778	DC-86	AZ	COCHISE	50518051	14S	27E	22	GSRB&M
365779	DC-87	AZ	COCHISE	50518052	14S	27E	22	GSRB&M
365780	DC-88	AZ	COCHISE	50518053	14S	27E	22	GSRB&M
365781	DC-89	AZ	COCHISE	50518054	14S	27E	22	GSRB&M
365782	DC-90	AZ	COCHISE	50518055	14S	27E	22	GSRB&M
365783	DC-91	AZ	COCHISE	50518056	14S	27E	22	GSRB&M
365784	DC-92	AZ	COCHISE	50518057	14S	27E	22	GSRB&M
365785	DC-93	AZ	COCHISE	50518058	14S	27E	22	GSRB&M
365786	DC-94	AZ	COCHISE	50518059	14S	27E	22	GSRB&M
365787	DC-95	AZ	COCHISE	50518060	14S	27E	22	GSRB&M
365788	DC-96	AZ	COCHISE	50518061	14S	27E	22	GSRB&M
365789	DC-97	AZ	COCHISE	50518062	14S	27E	22	GSRB&M
365790	DC-98	AZ	COCHISE	50518063	14S	27E	22	GSRB&M
365791	DC-99	AZ	COCHISE	50518064	14S	27E	22	GSRB&M
365792	DC-100	AZ	COCHISE	50518065	14S	27E	16,17	GSRB&M

Total: 112

PHOENIX, ARIZONA

2006 AUG 30 4:55

Affsum07.xls, DOS CABEZAS AZ NWG 8/29/2006
RECEIVED

When recorded, mail to:
NewWest Gold LLC
250 South Rock Blvd., Suite 118
Reno, Nevada 89502

AFFIDAVIT OF PAYMENT OF RENTAL FEE
ON UNPATENTED MINING CLAIMS

I, Richard L Fiddler, being first duly sworn, do depose and state as follows:

1. I am making this Affidavit as of the 28 day of August 2006, on behalf of NewWest Gold LLC (NWG), a Delaware limited liability company, lessee of the mining claims more particularly described in Exhibit A attached hereto and made a part hereof by this reference, at whose instance the rental fee described below is paid.
2. My mailing address is NewWest Gold LLC, 250 South Rock Blvd., Suite 118, Reno Nevada 89502
3. NewWest Gold LLC and the owner intend to hold those claims with this affidavit, and with this affidavit has submitted to the Arizona State Office of the Bureau of Land Management a check in the amount of \$1,500 representing \$125 for each claim as payment of the rental fee required by law and in lieu of assessment work, for the assessment year ending on September 1, 2007.
4. The current mailing address of the owner of the claims is as follows:

William C. and Laura Lee Barry
9241 East Speedway
Tucson, Arizona 85710

NewWest Gold LLC

By


Richard L. Fiddler

as agent for William C. and Laura Lee Barry


PHOENIX, ARIZONA

2006 AUG 30 A 9:55

RECEIVED
B.L.M. AZ STATE OFFICE

On this 28 day of August, 2006, personally appeared before me, a notary public, Richard L. Fiddler, personally known (or proved) to me to be the person whose name is subscribed to the above instrument who acknowledged that he executed the instrument.

STATE OF NEVADA, COUNTY OF WASHOE SS:



Notary Public
My Commission Expires:

July 1, 2008




EXHIBIT A
To
Affidavit of Payment of Rental Fees

NewWest Gold LLC, whose address is 1658 Cole Boulevard, Building 6, Suite 210, Lakewood Colorado, 80401, leases the unpatented mining claim(s) and/or mill site claim(s) described below. The Certificates of Location are of record in the Arizona State Office of the U.S. Bureau of Land Management (BLM) and in the office of the Cochise County Recorder as follows:

<u>BLM AMC#</u>	<u>Claim Name</u>	<u>State</u>	<u>County</u>	<u>Document #</u>	<u>TWP</u>	<u>RGE</u>	<u>SEC</u>	<u>MER</u>
41266	KLONDIKE NO. 1	AZ	COCHISE	1309/166	14S	27E	22,27	GSRB&M
41267	KLONDIKE NO. 2	AZ	COCHISE	1309/168	14S	27E	22	GSRB&M
41268	KLONDIKE NO. 3	AZ	COCHISE	1309/170	14S	27E	22	GSRB&M
41269	KLONDIKE NO. 4	AZ	COCHISE	1309/172	14S	27E	22	GSRB&M
276501	KLONDIKE NO. 5	AZ	COCHISE	871127494	14S	27E	22,27	GSRB&M
41270	ARIZONA NO. 1	AZ	COCHISE	1309/174	14S	27E	22	GSRB&M
41271	ARIZONA NO. 2	AZ	COCHISE	1309/176	14S	27E	22	GSRB&M
41272	ARIZONA NO. 3	AZ	COCHISE	1309/178	14S	27E	22	GSRB&M
276497	ONE MORE CHANCE NO. 1	AZ	COCHISE	871127490	14S	27E	23,26	GSRB&M
276498	ONE MORE CHANCE NO. 2	AZ	COCHISE	871127491	14S	27E	26	GSRB&M
276499	ONE MORE CHANCE NO. 3	AZ	COCHISE	871127492	14S	27E	26	GSRB&M
276500	ONE MORE CHANCE NO. 4	AZ	COCHISE	871127493	14S	27E	22,23,26,27	GSRB&M

Total: 12

Total: 12

PHOENIX, ARIZONA

2006 AUG 30 A 9: 55

RECEIVED B.L.M. AZ STATE OFFICE 8/29/06
 Affsum07.xls, DC AZ BARRY

Message:

124 ROWS RETRIEVED

CBS Export Results Report

Include Resolved Records

Record Status

- Error Records (E/M/I)
- Accepted Records (A/W)
- "On Hold" Records (H)
- All Records (for s/n or receipt nr)
- Exported, No Results From CBS
- New (not yet exported)

Enter export Date (mm/dd/yyyy)

ALL

Serial Number match (optional)

Receipt Nr (optional)

1353513

Export Nr (exclusive)

LR2000 User (defaults to login)

ALL

Query

Reset

Search Criteria Responsible Ar

- User (U,X)
- Programme
- All (U,P,X)

User

Lead

260035

Amc 260035 - 260045

279081

279081

282647

282649 - 282654

286818

286818 - 286824

357467

357467 - 357474

365714

365714 - 365792

41266

41266 - 41272

276497

276497 - 276501

ENTERED INTO COMPUTER

SEP 19 2006

RB VERIFIED

United States Department of the Interior
 Bureau of Land Management
 BUSINESS & SUPPORT SVCS DIV
 ONE N CENTRAL AVE
 PHOENIX, AZ 85004 -2203
 Phone: (602) 417-9200

Receipt

No: 1353513

Transaction #: 1398894		ENTERED INTO COMPUTER SEP 19 2006 <i>FB</i>
Date of Transaction: 09/07/2006		
CUSTOMER:	NEW WEST GOLD CORP 250 SOUTH ROCK BLVD #118 RENO, NV 89502	

LINE #	QTY	DESCRIPTION	REMARKS	UNIT PRICE	TOTAL
1	1.00	LOCATABLE MINERALS / MINING CLAIMS-NOT NEW-UNADJUD, ONE AUTH NO. ONLY / MINING CLAIM MONEY RECEIVED (455) CASES: AMC260044/\$15500.00	MAINT FEE 2007 (124)	- n/a -	15500.00
TOTAL:					\$15,500.00

PAYMENT INFORMATION			
1	AMOUNT:	\$15,500.00	POSTMARKED: 08/29/2006
	TYPE:	CHECK	RECEIVED: 08/30/2006
	CHECK NO:	000026	
	NAME:	NEW WEST GOLD USA, INC 250 SOUTH ROCK BLVD #118 RENO NV 89502	

REMARKS

This receipt was generated by the automated BLM Collections and Billing System and is a paper representation of a portion of the official electronic record contained therein.

NewWest Gold Corp.
A New West Resources Group Company

August 26, 2005

Department of the Interior
Bureau of Land Management
Arizona State Office
Mining Claims Section
222 North Central Avenue
Phoenix, Arizona 85004-2203

AMC 260035
AMC 279081
AMC 282647
AMC 286818
AMC 365714
AMC 41266
AMC 276501

RE: Annual Mining Claim Rental Fee

Dear Sir or Madam:

Enclosed, pursuant to CFR 3833.1-5, is an "Affidavit of Payment of Rental Fee" document and two exhibits of 124 mining claims. Please return as soon as possible and the original of these documents will be timely recorded in the public records of the counties where the claims are located.

The documents enclosed are entitled:

DC—NWGC	112
DC--Barry	12

Total 124 claims *dm*

Also enclosed is a check in the amount of \$15,500 to cover the required rental fee for the assessment year ending September 1, 2006. This sum represents \$125.00 per mining claim listed in the attached affidavits.

A stamped self-addressed envelope is enclosed to return date-stamped originals and receipt to:

NewWest Gold Corporation
250 South Rock Boulevard
Suite 118
Reno Nevada 89509

Thank you,
Richard Fiddler
Project Manager



RECEIVED
BUREAU OF
LAND MANAGEMENT
2005 AUG 29 P 1:45
ARIZONA
STATE OFFICE
PHOENIX, ARIZONA

PHOENIX, ARIZONA

RE 9/12/05

When recorded, mail to:
NewWest Gold Corporation
250 South Rock Blvd., Suite 118
Reno, Nevada 89502

**AFFIDAVIT OF PAYMENT OF RENTAL FEE
ON UNPATENTED MINING CLAIMS**

I, Richard L Fiddler, being first duly sworn, do depose and state as follows:

1. I am making this Affidavit as of the 15 day of August 2005, on behalf of NewWest Gold Corporation (NWGC), a Delaware Corporation, owner of the mining claims more particularly described in Exhibit A attached hereto and made a part hereof by this reference, at whose instance the rental fee described below is paid.
2. My mailing address is NewWest Gold Corporation, 250 South Rock Blvd., Suite 118, Reno Nevada 89502
3. The owner of the mining claims intends to hold those claims with this affidavit, and with this affidavit has submitted to the Arizona State Office of the Bureau of Land Management a check in the amount of \$14,000 representing \$125 for each claim as payment of the rental fee required by law and in lieu of assessment work, for the assessment year ending on September 1, 2006.
4. The current mailing address of the owner of the claims is as follows:

NewWest Gold Corporation
1658 Cole Boulevard
Building 6, Suite 210
Lakewood, CO 80401

NewWest Gold Corp.

By

Richard L. Fiddler
Richard L. Fiddler as Agent for NWGC

ARIZONA
STATE OFFICE
PHOENIX, ARIZONA

2005 AUG 29 P 1:45

RECEIVED
BUREAU OF
LAND MANAGEMENT

On this 15 day of August, 2005, personally appeared before me, a notary public, Richard L. Fiddler, personally known (or proved) to me to be the person whose name is subscribed to the above instrument who acknowledged that he executed the instrument.
STATE OF NEVADA, COUNTY OF WASHOE SS:

Wendy Valeria Esquibel
Notary Public

My Commission Expires:
7/21/09




EXHIBIT A
To
Affidavit of Payment of Rental Fees

NewWest Gold Corporation, whose address is 1658 Cole Boulevard, Building 6, Suite 210, Lakewood Colorado, 80401, owns the unpatented mining claim(s) and/or mill site claim(s) described below. The Certificates of Location are of record in the Arizona State Office of the U.S. Bureau of Land Management (BLM) and in the office of the Cochise County Recorder as follows:

<u>BLM #.-NMC</u>	<u>Claim Name</u>	<u>State</u>	<u>County</u>	<u>Document #</u>	<u>TWP</u>	<u>RGE</u>	<u>SEC</u>	<u>MER</u>
260044	BEARCAT	AZ	COCHISE	860920661	14S	27E	22,27	GSRB&M
260045	SUSPENSION NO. 4	AZ	COCHISE	860920662	14S	27E	21	GSRB&M
260035	MOUNTAIN DEW NO.	AZ	COCHISE	860920652	14S	27E	20	GSRB&M
260036	MOUNTAIN DEW NO. :	AZ	COCHISE	860920653	14S	27E	20	GSRB&M
260037	MOUNTAIN DEW NO. :	AZ	COCHISE	860920654	14S	27E	20	GSRB&M
260038	TRAM NO. 1	AZ	COCHISE	860920655	14S	27E	20,21	GSRB&M
260039	TRAM NO. 2	AZ	COCHISE	860920656	14S	27E	20,21	GSRB&M
260040	TRAM NO. 3	AZ	COCHISE	860920657	14S	27E	20,21	GSRB&M
260041	CASEY NO. 1	AZ	COCHISE	860920658	14S	27E	21	GSRB&M
260042	CASEY NO. 2	AZ	COCHISE	860920659	14S	27E	21	GSRB&M
260043	CASEY NO. 3	AZ	COCHISE	860920660	14S	27E	21	GSRB&M
279081	CHRYSLER	AZ	COCHISE	880100151	14S	27E	27	GSRB&M
282649	MERRILY NO. 3	AZ	COCHISE	880306340	14S	27E	20,21	GSRB&M
282650	MERRILY NO. 4	AZ	COCHISE	880306341	14S	27E	20,21	GSRB&M
282651	MERRILY NO. 5	AZ	COCHISE	880306342	14S	27E	21	GSRB&M
282652	MERRILY NO. 6	AZ	COCHISE	880306343	14S	27E	21	GSRB&M
282653	MERRILY NO. 7	AZ	COCHISE	880306344	14S	27E	20,21	GSRB&M
282654	MERRILY NO. 8	AZ	COCHISE	880306345	14S	27E	21	GSRB&M
286818	MERRILY NO. 9	AZ	COCHISE	880613582	14S	27E	21	GSRB&M
286819	MERRILY NO. 10	AZ	COCHISE	880613583	14S	27E	21	GSRB&M
286820	MERRILY NO. 11	AZ	COCHISE	880613584	14S	27E	21	GSRB&M
286821	MERRILY NO. 12	AZ	COCHISE	880613585	14S	27E	21	GSRB&M
286822	MERRILY NO. 13	AZ	COCHISE	880613586	14S	27E	27	GSRB&M
286823	MERRILY NO. 14	AZ	COCHISE	880613587	14S	27E	27	GSRB&M
286824	MERRILY NO. 15	AZ	COCHISE	880613588	14S	27E	27	GSRB&M
357474	MOUNTAIN DEW #4	AZ	COCHISE	21137228	14S	27E	20	GSRB&M
357473	MOUNTAIN DEW #5	AZ	COCHISE	21137227	14S	27E	20	GSRB&M
357467	NWR #1	AZ	COCHISE	21137229	14S	27E	27	GSRB&M
357468	NWR #2	AZ	COCHISE	21137230	14S	27E	27	GSRB&M
357469	NWR #3	AZ	COCHISE	21137231	14S	27E	27	GSRB&M
357470	NWR #4	AZ	COCHISE	21137232	14S	27E	27	GSRB&M
357471	NWR #5	AZ	COCHISE	21137233	14S	27E	27	GSRB&M
357472	NWR #6	AZ	COCHISE	21137234	14S	27E	27,28	GSRB&M
365714	DC-1	AZ	COCHISE	50517987	14S	27E	8,17	GSRB&M
365715	DC-2	AZ	COCHISE	50517988	14S	27E	17	GSRB&M
365716	DC-3	AZ	COCHISE	50517989	14S	27E	17	GSRB&M
365717	DC-4	AZ	COCHISE	50517990	14S	27E	17	GSRB&M
365718	DC-5	AZ	COCHISE	50517991	14S	27E	17	GSRB&M

Total: 112

RECEIVED
 BUREAU OF
 LAND MANAGEMENT
 PHOENIX, ARIZONA
 STATE OFFICE
 10/12/05

RE 9/12/05

38

<u>BLM #.-NMC</u>	<u>Claim Name</u>	<u>State</u>	<u>County</u>	<u>Document #</u>	<u>TWP</u>	<u>RGE</u>	<u>SEC</u>	<u>MER</u>
365719	DC-6	AZ	COCHISE	50517992	14S	27E	17	GSRB&M
365720	DC-7	AZ	COCHISE	50517993	14S	27E	17	GSRB&M
365721	DC-8	AZ	COCHISE	50517994	14S	27E	17	GSRB&M
365722	DC-9	AZ	COCHISE	50517995	14S	27E	17	GSRB&M
365723	DC-10	AZ	COCHISE	50517996	14S	27E	8,9,16,17	GSRB&M
365724	DC-11	AZ	COCHISE	50517997	14S	27E	16,17	GSRB&M
365725	DC-12	AZ	COCHISE	50517998	14S	27E	16,17	GSRB&M
365726	DC-13	AZ	COCHISE	50517999	14S	27E	16,17	GSRB&M
365727	DC-14	AZ	COCHISE	50518000	14S	27E	16,17	GSRB&M
365728	DC-15	AZ	COCHISE	50518001	14S	27E	16,17	GSRB&M
365729	DC-16	AZ	COCHISE	50518002	14S	27E	9,16	GSRB&M
365730	DC-17	AZ	COCHISE	50518003	14S	27E	16	GSRB&M
365731	DC-18	AZ	COCHISE	50518004	14S	27E	16	GSRB&M
365732	DC-19	AZ	COCHISE	50518005	14S	27E	16	GSRB&M
365733	DC-20	AZ	COCHISE	50518006	14S	27E	16	GSRB&M
365734	DC-21	AZ	COCHISE	50518007	14S	27E	16	GSRB&M
365735	DC-22	AZ	COCHISE	50518008	14S	27E	16	GSRB&M
365736	DC-23	AZ	COCHISE	50518009	14S	27E	16	GSRB&M
365737	DC-24	AZ	COCHISE	50518010	14S	27E	16	GSRB&M
365738	DC-25	AZ	COCHISE	50518011	14S	27E	16	GSRB&M
365739	DC-26	AZ	COCHISE	50518012	14S	27E	16	GSRB&M
365740	DC-27	AZ	COCHISE	50518013	14S	27E	16	GSRB&M
365741	DC-28	AZ	COCHISE	50518014	14S	27E	16	GSRB&M
365742	DC-30	AZ	COCHISE	50518015	14S	27E	16	GSRB&M
365743	DC-31	AZ	COCHISE	50518016	14S	27E	16	GSRB&M
365744	DC-32	AZ	COCHISE	50518017	14S	27E	15,16	GSRB&M
365745	DC-33	AZ	COCHISE	50518018	14S	27E	15,16	GSRB&M
365746	DC-34	AZ	COCHISE	50518019	14S	27E	15,16	GSRB&M
365747	DC-35	AZ	COCHISE	50518020	14S	27E	15,16	GSRB&M
365748	DC-36	AZ	COCHISE	50518021	14S	27E	15,16	GSRB&M
365749	DC-37	AZ	COCHISE	50518022	14S	27E	15,16	GSRB&M
365750	DC-39	AZ	COCHISE	50518023	14S	27E	15,16,21,22	GSRB&M
365751	DC-40	AZ	COCHISE	50518024	14S	27E	15	GSRB&M
365752	DC-41	AZ	COCHISE	50518025	14S	27E	15	GSRB&M
365753	DC-42	AZ	COCHISE	50518026	14S	27E	15	GSRB&M
365754	DC-43	AZ	COCHISE	50518027	14S	27E	15	GSRB&M
365755	DC-44	AZ	COCHISE	50518028	14S	27E	15	GSRB&M
365756	DC-45	AZ	COCHISE	50518029	14S	27E	15	GSRB&M
365757	DC-46	AZ	COCHISE	50518030	14S	27E	15	GSRB&M
365758	DC-47	AZ	COCHISE	50518031	14S	27E	15	GSRB&M
365759	DC-66	AZ	COCHISE	50518032	14S	27E	17,20	GSRB&M
365760	DC-67	AZ	COCHISE	50518033	14S	27E	20	GSRB&M
365761	DC-68	AZ	COCHISE	50518034	14S	27E	20	GSRB&M
365762	DC-69	AZ	COCHISE	50518035	14S	27E	20	GSRB&M
365763	DC-70	AZ	COCHISE	50518036	14S	27E	16,17,21,22	GSRB&M
365764	DC-71	AZ	COCHISE	50518037	14S	27E	20,21	GSRB&M
365765	DC-72	AZ	COCHISE	50518038	14S	27E	20,21	GSRB&M
365766	DC-73	AZ	COCHISE	50518039	14S	27E	20,21	GSRB&M
365767	DC-74	AZ	COCHISE	50518040	14S	27E	16,21	GSRB&M
365768	DC-75	AZ	COCHISE	50518041	14S	27E	21	GSRB&M
365769	DC-76	AZ	COCHISE	50518042	14S	27E	21	GSRB&M
365770	DC-77	AZ	COCHISE	50518043	14S	27E	21	GSRB&M
365771	DC-78	AZ	COCHISE	50518044	14S	27E	16,21	GSRB&M
365772	DC-79	AZ	COCHISE	50518045	14S	27E	21	GSRB&M
365773	DC-81	AZ	COCHISE	50518046	14S	27E	21,22	GSRB&M
365774	DC-82	AZ	COCHISE	50518047	14S	27E	21,22	GSRB&M
365775	DC-83	AZ	COCHISE	50518048	14S	27E	21,22	GSRB&M
365776	DC-84	AZ	COCHISE	50518049	14S	27E	21,22	GSRB&M

RECEIVED
 BUREAU OF
 LAND MANAGEMENT
 PHOENIX, ARIZONA
 STATE OFFICE

58

RE 9/12/05

<u>BLM #-NMC</u>	<u>Claim Name</u>	<u>State</u>	<u>County</u>	<u>Document #</u>	<u>TWP</u>	<u>RGE</u>	<u>SEC</u>	<u>MER</u>
365777	DC-85	AZ	COCHISE	50518050	14S	27E	21,22	GSRB&M
365778	DC-86	AZ	COCHISE	50518051	14S	27E	22	GSRB&M
365779	DC-87	AZ	COCHISE	50518052	14S	27E	22	GSRB&M
365780	DC-88	AZ	COCHISE	50518053	14S	27E	22	GSRB&M
365781	DC-89	AZ	COCHISE	50518054	14S	27E	22	GSRB&M
365782	DC-90	AZ	COCHISE	50518055	14S	27E	22	GSRB&M
365783	DC-91	AZ	COCHISE	50518056	14S	27E	22	GSRB&M
365784	DC-92	AZ	COCHISE	50518057	14S	27E	22	GSRB&M
365785	DC-93	AZ	COCHISE	50518058	14S	27E	22	GSRB&M
365786	DC-94	AZ	COCHISE	50518059	14S	27E	22	GSRB&M
365787	DC-95	AZ	COCHISE	50518060	14S	27E	22	GSRB&M
365788	DC-96	AZ	COCHISE	50518061	14S	27E	22	GSRB&M
365789	DC-97	AZ	COCHISE	50518062	14S	27E	22	GSRB&M
365790	DC-98	AZ	COCHISE	50518063	14S	27E	22	GSRB&M
365791	DC-99	AZ	COCHISE	50518064	14S	27E	22	GSRB&M
365792	DC-100	AZ	COCHISE	50518065	14S	27E	16,17	GSRB&M

Total: 112

16

Total 112 Wm

RECEIVED
BUREAU OF
LAND MANAGEMENT
2005 AUG 29 P 1:45
ARIZONA
STATE OFFICE
PHOENIX, ARIZONA

RE 9/12/05

When recorded, mail to:
NewWest Gold Corporation
250 South Rock Blvd., Suite 118
Reno, Nevada 89502

**AFFIDAVIT OF PAYMENT OF RENTAL FEE
ON UNPATENTED MINING CLAIMS**


I, Richard L Fiddler, being first duly sworn, do depose and state as follows:

1. I am making this Affidavit as of the 15 day of August 2005, on behalf of NewWest Gold Corporation (NWGC), a Delaware Corporation, lessee of the mining claims more particularly described in Exhibit A attached hereto and made a part hereof by this reference, at whose instance the rental fee described below is paid.
2. My mailing address is NewWest Gold Corporation, 250 South Rock Blvd., Suite 118, Reno Nevada 89502
3. NewWest Gold Corporation and the owner intend to hold those claims with this affidavit, and with this affidavit has submitted to the Arizona State Office of the Bureau of Land Management a check in the amount of \$1,500 representing \$125 for each claim as payment of the rental fee required by law and in lieu of assessment work, for the assessment year ending on September 1, 2006.
4. The current mailing address of the owner of the claims is as follows:

William C. and Laura Lee Barry
9241 East Speedway
Tucson, Arizona 85710

NewWest Gold Corp.


By



Richard L. Fiddler

as agent for William C. and Laura Lee Barry

RECEIVED
BUREAU OF
LAND MANAGEMENT
2005 AUG 29 P 1:42
ARIZONA
STATE OFFICE
PHOENIX, ARIZONA

On this 15 day of August, 2005, personally appeared before me, a notary public, Richard Fiddler, personally known (or proved) to me to be the person whose name is subscribed to the above instrument who acknowledged that he executed the instrument
STATE OF NEVADA, COUNTY OF WASHOE SS:


Notary Public

 WENDY VALERIA ESQUIBEL
Notary Public - State of Nevada
Appointment Recorded in Washoe County
No: 05-98379-2 - Expires July 21, 2009

My Commission Expires:

7/21/09

EXHIBIT A
To
Affidavit of Payment of Rental Fees

NewWest Gold Corporation, whose address is 1658 Cole Boulevard, Building 6, Suite 210, Lakewood Colorado, 80401, leases the unpatented mining claim(s) and/or mill site claim(s) described below. The Certificates of Location are of record in the Arizona State Office of the U.S. Bureau of Land Management (BLM) and in the office of the Cochise County Recorder as follows:

Total: 12								
<u>BLM #-AMC</u>	<u>Claim Name</u>	<u>State</u>	<u>County</u>	<u>Document #</u>	<u>TWP</u>	<u>RGE</u>	<u>SEC</u>	<u>MER</u>
41266	KLONDIKE NO. 1	AZ	COCHISE	1309/166	14S	27E	22,27	GSRB&M
41267	KLONDIKE NO. 2	AZ	COCHISE	1309/168	14S	27E	22	GSRB&M
41268	KLONDIKE NO. 3	AZ	COCHISE	1309/170	14S	27E	22	GSRB&M
41269	KLONDIKE NO. 4	AZ	COCHISE	1309/172	14S	27E	22	GSRB&M
276501	KLONDIKE NO. 5	AZ	COCHISE	871127494	14S	27E	22,27	GSRB&M
								GSRB&M
41270	ARIZONA NO. 1	AZ	COCHISE	1309/174	14S	27E	22	GSRB&M
41271	ARIZONA NO. 2	AZ	COCHISE	1309/176	14S	27E	22	GSRB&M
41272	ARIZONA NO. 3	AZ	COCHISE	1309/178	14S	27E	22	GSRB&M
								GSRB&M
276497	ONE MORE CHANCE NO. 1	AZ	COCHISE	871127490	14S	27E	23,26	GSRB&M
276498	ONE MORE CHANCE NO. 2	AZ	COCHISE	871127491	14S	27E	26	GSRB&M
276499	ONE MORE CHANCE NO. 3	AZ	COCHISE	871127492	14S	27E	26	GSRB&M
276500	ONE MORE CHANCE NO. 4	AZ	COCHISE	871127493	14S	27E	22,23,26,27	GSRB&M

Total: 12

(12)

RECEIVED
BUREAU OF
LAND MANAGEMENT

2005 AUG 29 P 1:45

ARIZONA
STATE OFFICE
PHOENIX, ARIZONA

RE 9/12/05

United States Department of the Interior
Bureau of Land Management
 BUSINESS & SUPPORT SVCS DIV
 222 N CENTRAL AVE
 PHOENIX, AZ 85004 -2203
 Phone: (602) 417-9200

Receipt

No: 1141532

Transaction #: 1180768	
Date of Transaction: 08/30/2005	
CUSTOMER:	NEW WEST GOLD CORP 250 SOUTH ROCK BLVD #118 RENO,NV 89502

LINE #	QTY	DESCRIPTION	REMARKS	UNIT PRICE	TOTAL
1	1.00	LOCATABLE MINERALS / MINING CLAIMS- NOT NEW-UNADJUD, ONE AUTH NO. ONLY / MINING CLAIM MONEY RECEIVED (455) CASES: AMC260044/\$15500.00	MAINT 2006 (124)	- n/a -	15500.00
TOTAL:					\$15,500.00

PAYMENT INFORMATION					
1	AMOUNT:	\$15,500.00	POSTMARKED:	08/26/2005	
	TYPE:	CHECK	RECEIVED:	08/29/2005	
	CHECK NO:	000211			
	NAME:	NEW WEST GOLD CORP 250 SOUTH ROCK BLVD #118 RENO NV 89502			

REMARKS	

This receipt was generated by the automated BLM Collections and Billing System and is a paper representation of a portion of the official electronic record contained therein.



Western States Minerals Corp.
A New West Resources Group Company

August 27, 2004

Department of the Interior
Bureau of Land Management
Arizona State Office
Mining Claims Section
222 North Central Avenue
Phoenix, Arizona 85004-2203

RECEIVED
BUREAU OF
LAND MANAGEMENT
2004 AUG 30 P 1:46
ARIZONA
STATE OFFICE
PHOENIX, ARIZONA

RE: Annual Mining Claim Rental Fee

Dear Sir or Madam:

Enclosed, pursuant to CFR 3833.1-5, is an "Affidavit of Payment of Rental Fee" document and an exhibit of 37 mining claims. Please return as soon as possible and the original of these documents will be timely recorded in the public records of the counties where the claims are located.

The documents enclosed are entitled:

DC--wsmc--	33
DC--Barry	12

Total 45 claims

Also enclosed is a check in the amount of \$5,625.00 to cover the required rental fee for the assessment year ending September 1, 2005. This sum represents \$125.00 per mining claim listed in the attached affidavits.

Amc 260035, 279081,
282647, 286818, 357467,
41266, 276497

ENTERED INTO COMPUTER

Q 10/8/04

When recorded, mail to:
Western States Minerals Corporation
250 South Rock Blvd., Suite 118
Reno, Nevada 89502

RECEIVED
BUREAU OF
LAND MANAGEMENT
2004 AUG 30 P 1:46
ARIZONA
STATE OFFICE
PHOENIX, ARIZONA

**AFFIDAVIT OF PAYMENT OF RENTAL FEE
ON UNPATENTED MINING CLAIMS**

I, Richard L Fiddler, being first duly sworn, do depose and state as follows:

1. I am making this Affidavit as of the 13 day of August 2004, on behalf of Western States Minerals Corporation, a Utah Corporation, owner of the mining claims more particularly described in Exhibit A attached hereto and made a part hereof by this reference, at whose instance the rental fee described below is paid.
2. My mailing address is Western States Minerals Corporation, 250 South Rock Blvd., Suite 118, Reno Nevada 89502
3. The owner of the mining claims intends to hold those claims with this affidavit, and with this affidavit has submitted to the Arizona State Office of the Bureau of Land Management a check in the amount of \$4,125 representing \$125 for each claim as payment of the rental fee required by law and in lieu of assessment work, for the assessment year ending on September 1, 2005.
4. The current mailing address of the owner of the claims remains as follows:

Western States Minerals Corporation
13949 West Colfax Avenue
Building 1, Suite 205
Lakewood, Colorado 80401

Western States Minerals Corp.

By Richard L. Fiddler
Richard L. Fiddler

On this 13 day of August, 2004, personally appeared before me, a notary public, Richard L. Fiddler, personally known (or proved) to me to be the person whose name is subscribed to the above instrument who acknowledged that he executed the instrument.
STATE OF NEVADA, COUNTY OF WASHOE SS:

Jessica Boyd
Notary Public

My Commission Expires:
Dec 1, 2005




EXHIBIT A
To
Affidavit of Payment of Rental Fees

Unpatented lode mining claims located in Sections 20, 21, 27, 28, Township 14 South, Range 27 East, in the Dos Cabezas Mining District, Cochise County, Arizona, the location notices of which are recorded in the Official Records of such county and filed with the Arizona State Office of the Bureau of Land Management as follows:

Total: 33

<u>NAME OF CLAIM</u>	<u>DOCUMENT NUMBER</u>	<u>BLM AMC NUMBER</u>
BEARCAT	860920661	26004
SUSPENSION NO. 4	860920662	26004
MOUNTAIN DEW NO. 1	860920652	260035
MOUNTAIN DEW NO. 2	860920653	260036
MOUNTAIN DEW NO. 3	860920654	260037
TRAM NO. 1	860920655	260038
TRAM NO. 2	860920656	260039
TRAM NO. 3	860920657	260040
CASEY NO. 1	860920658	260041
CASEY NO. 2	860920659	260042
CASEY NO. 3	860920660	260043
CHRYSLER	880100151	279081
MERRILY NO. 3	880306340	282649
MERRILY NO. 4	880306341	282650
MERRILY NO. 5	880306342	282651
MERRILY NO. 6	880306343	282652
MERRILY NO. 7	880306344	282653
MERRILY NO. 8	880306345	282654
MERRILY NO. 9	880613582	286818
MERRILY NO. 10	880613583	286819
MERRILY NO. 11	880613584	286820
MERRILY NO. 12	880613585	286821
MERRILY NO. 13	880613586	286822
MERRILY NO. 14	880613587	286823
MERRILY NO. 15	880613588	286824

RECEIVED
 BUREAU OF
 LAND MANAGEMENT
 2004 AUG 30 P 1:46
 ARIZONA
 STATE OFFICE
 PHOENIX, ARIZONA

NAME OF CLAIM

DOCUMENT NUMBER

BLM AMC NUMBER

MOUNTAIN DEW #4
MOUNTAIN DEW #5

21137228
21137227

357474
357473

NWR #1
NWR #2
NWR #3
NWR #4
NWR #5
NWR #6

21137229
21137230
21137231
21137232
21137233
21137234

357467
357468
357469
357470
357471
357472

Total:

33

RECEIVED
BUREAU OF
LAND MANAGEMENT
2004 AUG 30 P 1:46
ARIZONA
STATE OFFICE
PHOENIX, ARIZONA

When recorded, mail to:
Western States Minerals Corporation
250 South Rock Blvd., Suite 118
Reno, Nevada 89502

RECEIVED
BUREAU OF
LAND MANAGEMENT

ARIZONA
STATE OFFICE
PHOENIX, ARIZONA

2004 AUG 30 P 1:30


**AFFIDAVIT OF PAYMENT OF RENTAL FEE
ON UNPATENTED MINING CLAIMS**

I, Richard L Fiddler, being first duly sworn, do depose and state as follows:


1. I am making this Affidavit as of the 13 day of August 2004, on behalf of Western States Minerals Corporation, a Utah Corporation, lessee of the mining claims more particularly described in Exhibit A attached hereto and made a part hereof by this reference, at whose instance the rental fee described below is paid.
2. My mailing address is Western States Minerals Corporation, 250 South Rock Blvd., Suite 118, Reno Nevada 89502
3. The owner of the mining claims intends to hold those claims with this affidavit, and with this affidavit has submitted to the Arizona State Office of the Bureau of Land Management a check in the amount of \$1,500 representing \$125 for each claim as payment of the rental fee required by law and in lieu of assessment work, for the assessment year ending on September 1, 2005.
4. The current mailing address of the owner of the claims remains as follows:

William C. and Laura Lee Barry
9241 East Speedway
Tucson, Arizona 85710

Western States Minerals Corp.

By 
Richard L. Fiddler
as agent for William C. and Laura Lee Barry

On this 13 day of August, 2004, personally appeared before me, a notary public, Richard L. Fiddler, personally known (or proved) to me to be the person whose name is subscribed to the above instrument who acknowledged that he executed the instrument.
STATE OF NEVADA, COUNTY OF WASHOE SS:


Notary Public

My Commission Expires:
Dec 1, 2005




EXHIBIT A
To
Affidavit of Payment of Rental Fees

The following unpatented lode mining claims are located in Sections 20, 22, 23, 26, 27, Township 14 South, Range 27 East, Cochise County, Arizona, the location notices of which are of record in the Arizona State Office of the U.S. Bureau of Land Management ("BLM") and in the office of the Cochise County Recorder, as follows:

Total: 12

<u>CLAIM NAME</u>	<u>DOCUMENT NUMBER</u>	<u>BLM AMC NUMBER</u>
KLONDIKE NO. 1	1309/166	41266
KLONDIKE NO. 2	1309/168	41267
KLONDIKE NO. 3	1309/170	41268
KLONDIKE NO. 4	1309/172	41269
KLONDIKE NO. 5	871127494	276501
ARIZONA NO. 1	1309/174	41270
ARIZONA NO. 2	1309/176	41271
ARIZONA NO. 3	1309/178	41272
ONE MORE CHANCE NO. 1	871127490	276497
ONE MORE CHANCE NO. 2	871127491	276498
ONE MORE CHANCE NO. 3	871127492	276499
ONE MORE CHANCE NO. 4	871127493	276500

Total: 12 ✓

RECEIVED
 BUREAU OF
 LAND MANAGEMENT
 2004 AUG 30 P 1:46
 ARIZONA
 STATE OFFICE
 PHOENIX, ARIZONA

Customer: This service area is provided for your internal use and convenience. Service must be marked on airbill.

FedEx Service:

Part # 156297-435 RIT 07/04

FedEx STANDARD OVERNIGHT MON

emp# 355744 27AUG04

TRK# 8479 2423 2600 FORM 0200

Deliver By: 30AUG04 A1

85004 -AZ -US

PHX WM DGLA



FedEx US Airbill Express

FedEx Tracking Number 847924232600

Insert airbill here

- 1A8513
- 1B8513
- 1C8513
- 1D8513
- 1E8513

1 From Date 9-27-04

Sender's Name Rick Fiddler Phone 775 856-3339

Company Western States Minerals

Address 250 South Rock Blvd Ste 113

City Reno NV ZIP 89502

2 Your Internal Billing Reference

3 To Recipient's Name Bureau of Land Management Phone 602 417-9200

Company Mining Claims Section

Address 222 North Central Avenue

City Phoenix State AZ ZIP 85004-2203

To request a package be held at a specific FedEx location, print FedEx address here.



4a Express

FedEx Prior Next business

FedEx 2Day Second business

4b Express

FedEx 1Day Next business

5 Package

FedEx Envelope

6 Special

SATUR Available Overnight, 1Day, 2Day, Freight to

Does this No Yes As per attached Shipper's Declaration Yes Shipper's Declaration not required Dry Ice Dry Ice, 9, UN 1845 Cargo Aircraft Only

7 Payment Bill to: Sender Recipient Third Party Credit Card Cash/Check

Total Packages	Total Weight	Total Declared Value ¹	Total Charges
1	402	\$ 0.00	

¹Our liability is limited to \$100 unless you declare a higher value. See back for details.

8 Sign to Authorize Delivery Without a Signature

By signing you authorize us to deliver this shipment without obtaining a signature and agree to indemnify and hold us harmless from any resulting claims. Questions? Visit our Web site at fedex.com or call 1.800.GoFedEx 1.800.483.3333. Rec. Date 11/03/04 Part #156297-435 RIT 07/04 PRINTED IN U.S.A. MW04 04

467

United States Department of the Interior
Bureau of Land Management
 BUSINESS & SUPPORT SVCS DIV
 222 N CENTRAL AVE
 PHOENIX, AZ 85004 -2203
 Phone: (602) 417-9200

Receipt	
No:	944219

Transaction #: 978634
Date of Transaction: 09/01/2004

CUSTOMER:	WESTERN STATES MINERALS CORP 250 SOUTH ROCK BLVD, SUITE 118 RENO,NV 89502
------------------	---

LINE #	QTY	DESCRIPTION	REMARKS	UNIT PRICE	TOTAL
1	1.00	LOCATABLE MINERALS / MINING CLAIMS-NOT NEW-UNADJUD,ONE AUTH NO. ONLY / MINING CLAIM MONEY RECEIVED (455) CASES: AMC260044/\$5625.00	MAINT 2005 - 45	- n/a -	5625.00
TOTAL:					\$5,625.00

PAYMENT INFORMATION			
1	AMOUNT:	\$5,625.00	POSTMARKED: 08/27/2004
	TYPE:	CHECK	RECEIVED: 08/30/2004
	CHECK NO:	931543	
	NAME:	WESTERN STATES MINERALS CORP. 250 SOUTH ROCK BLVD, SUITE 1 RENO NV 89502	

REMARKS

This receipt was generated by the automated BLM Collections and Billing System and is a paper representation of a portion of the official electronic record contained therein.



Western States Minerals Corp.

August 20, 2002

Department of the Interior
Bureau of Land Management
Arizona State Office
Mining Claims Section
222 North Central Avenue
Phoenix, Arizona 85004-2003

RECEIVED
BLM STATE OFFICE
2002 AUG 21 A 12:36
PHOENIX, ARIZONA

RE: Annual Mining Claim Rental Fee

Dear Sir or Madam:

Enclosed, pursuant to CFR 3833.1-5, are copies of two (2) "Affidavit of Payment of Rental Fee" documents and their associated lists of mining claims, covering 37 mining claims. Please file the copies of the affidavits in the appropriate case files; date stamp an additional copy and return it to me, along with a proper receipt. The original of these documents will be timely recorded in the public records of the counties where the claims are located.

The documents enclosed are entitled:

DC--wsmc--	25
DC--Barry	12

Total	37 claims
-------	-----------

Also enclosed is a check in the amount of \$3,700.00 to cover the required rental fee for the assessment year ending September 1, 2003. This sum represents \$100.00 per mining claim listed in the attached affidavits.

RECEIVED
BLM STATE OFFICE
2002 AUG 26 A 12:37
PHOENIX, ARIZONA

RECEIVED
ARIZONA STATE OFFICE

2002 AUG 26 A 12:37

PHOENIX, ARIZONA

When recorded, mail to:
Western States Minerals Corporation
250 South Rock Blvd., Suite 118
Reno, Nevada 89502

AFFIDAVIT OF PAYMENT OF RENTAL FEE ON UNPATENTED MINING CLAIMS

I, Richard L Fiddler, being first duly sworn, do depose and state as follows:

1. I am making this Affidavit as of the 16th day of August 2002, on behalf of Western States Minerals Corporation, a Utah Corporation, owner of the mining claims more particularly described in Exhibit A attached hereto and made a part hereof by this reference, at whose instance the rental fee described below is paid.
2. My mailing address is Western States Minerals Corporation, 250 South Rock Blvd., Suite 118, Reno Nevada 89502
3. The owner of the mining claims intends to hold those claims with this affidavit, and with this affidavit has submitted to the Arizona State Office of the Bureau of Land Management a check in the amount of \$2,500 representing \$100 for each claim as payment of the rental fee required by law and in lieu of assessment work, for the assessment year ending on September 1, 2003.
4. The current mailing address of the owner of the claims remains as follows:

Western States Minerals Corporation
4975 Van Gordon Street
Wheat Ridge, Colorado 80033


Western States Minerals Corp.

By *Richard L. Fiddler*
Richard L. Fiddler

On this 19th day of August, 2002, personally appeared before me, a notary public, Richard L. Fiddler, personally known (or proved) to me to be the person whose name is subscribed to the above instrument who acknowledged that he executed the instrument.
STATE OF NEVADA, COUNTY OF WASHOE SS:

Alicia Ibarra
Notary Public

My Commission Expires:
April 8, 2006



2002 AUG 26 A 12:37

COCHISE, ARIZONA

EXHIBIT A
To
Affidavit of Payment of Rental Fees

Unpatented lode mining claims located in Sections 20, 21, 27, 28, Township 14 South, Range 27 East, in the Dos Cabezas Mining District, Cochise County, Arizona, the location notices of which are recorded in the Official Records of such county and filed with the Arizona State Office of the Bureau of Land Management as follows:

Total: 25

<u>NAME OF CLAIM</u>	<u>DOCUMENT NUMBER</u>	<u>BLM AMC NUMBER</u>
BEARCAT	860920661	260044
SUSPENSION NO. 4	860920662	260045
MOUNTAIN DEW NO. 1	860920652	260035
MOUNTAIN DEW NO. 2	860920653	260036
MOUNTAIN DEW NO. 3	860920654	260037
TRAM NO. 1	860920655	260038
TRAM NO. 2	860920656	260039
TRAM NO. 3	860920657	260040
CASEY NO. 1	860920658	260041
CASEY NO. 2	860920659	260042
CASEY NO. 3	860920660	260043
CHRYSLER	880100151	279081
MERRILY NO. 3	880306340	282649
MERRILY NO. 4	880306341	282650
MERRILY NO. 5	880306342	282651
MERRILY NO. 6	880306343	282652
MERRILY NO. 7	880306344	282653
MERRILY NO. 8	880306345	282654
MERRILY NO. 9	880613582	286818
MERRILY NO. 10	880613583	286819
MERRILY NO. 11	880613584	286820
MERRILY NO. 12	880613585	286821
MERRILY NO. 13	880613586	286822
MERRILY NO. 14	880613587	286823
MERRILY NO. 15	880613588	286824

Total: 25

25 adm

RECEIVED
S.U.M. STATE OFFICE

2002 AUG 26 A 12:37

7 EMM. ARIZONA

When recorded, mail to:
Western States Minerals Corporation
250 South Rock Blvd., Suite 118
Reno, Nevada 89502

AFFIDAVIT OF PAYMENT OF RENTAL FEE ON UNPATENTED MINING CLAIMS

I, Richard L Fiddler, being first duly sworn, do depose and state as follows:

1. I am making this Affidavit as of the 16th day of August 2002, on behalf of Western States Minerals Corporation, a Utah Corporation, lessee of the mining claims more particularly described in Exhibit A attached hereto and made a part hereof by this reference, at whose instance the rental fee described below is paid.
2. My mailing address is Western States Minerals Corporation, 250 South Rock Blvd., Suite 118, Reno Nevada 89502
3. The owner of the mining claims intends to hold those claims with this affidavit, and with this affidavit has submitted to the Arizona State Office of the Bureau of Land Management a check in the amount of \$1,200 representing \$100 for each claim as payment of the rental fee required by law and in lieu of assessment work, for the assessment year ending on September 1, 2003.
4. The current mailing address of the owner of the claims remains as follows:

William C. and Laura Lee Barry
9241 East Speedway
Tucson, Arizona 85710

Western States Minerals Corp.


By Richard L. Fiddler
Richard L. Fiddler

as agent for William C. and Laura Lee Barry

On this 19th day of August, 2002, personally appeared before me, a notary public, Richard L. Fiddler, personally known (or proved) to me to be the person whose name is subscribed to the above instrument who acknowledged that he executed the instrument.
STATE OF NEVADA, COUNTY OF WASHOE SS:

[Signature]
Notary Public

My Commission Expires:
April 8, 2006



DC(AZ)(BARRY)-12

ENTERED IN COMPUTER

RE 9/17/2002

EXHIBIT A
To
Affidavit of Payment of Rental Fees

RECEIVED
BLM STATE OFFICE

2002 AUG 26 A 12: 37

PHOENIX, ARIZONA

The following unpatented lode mining claims are located in Sections 20, 22, 23, 26, 27, Township 14 South, Range 27 East, Cochise County, Arizona, the location notices of which are of record in the Arizona State Office of the U.S. Bureau of Land Management ("BLM") and in the office of the Cochise County Recorder, as follows:

Total: 12

<u>CLAIM NAME</u>	<u>DOCUMENT NUMBER</u>	<u>BLM AMC NUMBER</u>
KLONDIKE NO. 1	1309/166	41266
KLONDIKE NO. 2	1309/168	41267
KLONDIKE NO. 3	1309/170	41268
KLONDIKE NO. 4	1309/172	41269
KLONDIKE NO. 5	871127494	276501
ARIZONA NO. 1	1309/174	41270
ARIZONA NO. 2	1309/176	41271
ARIZONA NO. 3	1309/178	41272
ONE MORE CHANCE NO. 1	871127490	276497
ONE MORE CHANCE NO. 2	871127491	276498
ONE MORE CHANCE NO. 3	871127492	276499
ONE MORE CHANCE NO. 4	871127493	276500

Total: 12

12 dm

ENTERED IN COMPUTER
9/17/2002 RF

United States Department of the Interior
Bureau of Land Management
 BUSINESS & SUPPORT SVCS DIV
 222 N CENTRAL AVE
 PHOENIX, AZ 85004 -2203
 Phone: (602) 417-9200

Receipt	
No:	548443

Transaction #: 573132
Date of Transaction: 08/26/2002
CUSTOMER: WESTERN STATES MINERALS CORP 250 SOUTH ROCK BLVD, SUITE 118 RENO,NV 89502

LINE #	QTY	DESCRIPTION	REMARKS	UNIT PRICE	TOTAL
1	1.00	LOCATABLE MINERALS / MINING CLAIMS-NOT NEW-UNADJUD,ONE AUTH NO. ONLY / MINING CLAIM MONEY RECEIVED (455) CASES: AMC260044/\$3700.00	MAINT 2003 (37)	- n/a -	3700.00
TOTAL:					\$3,700.00

PAYMENT INFORMATION					
1	AMOUNT:	\$3,700.00	POSTMARKED:	08/20/2002	
	TYPE:	CHECK	RECEIVED:	08/26/2002	
	CHECK NO:	030250			
	NAME:	WESTERN STATES MINERALS 250 SOUTH ROCK BLVD, SUITE 1 RENO NV 89502			

REMARKS

This receipt was generated by the automated BLM Collections and Billing System and is a paper representation of a portion of the official electronic record contained therein.



Western States Minerals Corp.

August 27, 2001

Department of the Interior
Bureau of Land Management
Arizona State Office
Mining Claims Section
222 North Central Avenue
Phoenix, Arizona 85004-2003

HAND DELIVERED
(R. Fiddler)

RE: Annual Mining Claim Rental Fee

Dear Sir or Madam:

Enclosed, pursuant to CFR 3833.1-5, are copies of two (2) "Affidavit of Payment of Rental Fee" documents and their associated lists of mining claims, covering 37 mining claims. Please file the copies of the affidavits in the appropriate case files; date stamp an additional copy and return it to me, along with a proper receipt. The original of these documents will be timely recorded in the public records of the counties where the claims are located.

The documents enclosed are entitled:

DC--wsmc--	25
DC--Barry	12

Total	37 claims
-------	-----------

Also enclosed is a check in the amount of \$3,700.00 to cover the required rental fee for the assessment year ending September 1, 2002. This sum represents \$100.00 per mining claim listed in the attached affidavits.

RECEIVED
 BLM FIELD OFFICE
 2001 AUG 29 P 12:01
 PHOENIX, ARIZONA

When recorded, mail to:
Western States Minerals Corporation
250 South Rock Blvd., Suite 118
Reno, Nevada 89502

AFFIDAVIT OF PAYMENT OF RENTAL FEE ON UNPATENTED MINING CLAIMS

I, Richard L Fiddler, being first duly sworn, do depose and state as follows:

1. I am making this Affidavit as of the 22nd day of August 2001, on behalf of Western States Minerals Corporation, a Utah Corporation, lessee of the mining claims more particularly described in Exhibit A attached hereto and made a part hereof by this reference, at whose instance the rental fee described below is paid.
2. My mailing address is Western States Minerals Corporation, 250 South Rock Blvd., Suite 118, Reno Nevada 89502
3. The owner of the mining claims intends to hold those claims with this affidavit, and with this affidavit has submitted to the Arizona State Office of the Bureau of Land Management a check in the amount of \$1,200 representing \$100 for each claim as payment of the rental fee required by law and in lieu of assessment work, for the assessment year ending on September 1, 2002.
4. The current mailing address of the owner of the claims remains as follows:

William C. and Laura Lee Barry
9241 East Speedway
Tucson, Arizona 85710

Western States Minerals Corp.

By Richard L. Fiddler
Richard L. Fiddler

as agent for William C. and Laura Lee Barry

RECORDED
2001 AUG 29 P 12:12
COUNTY OF WASHOE
CLERK OF COUNTY OFFICE

On this 22nd day of August, 2001, personally appeared before me, a notary public, Richard L. Fiddler, personally known (or proved) to me to be the person whose name is subscribed to the above instrument who acknowledged that he executed the instrument.
STATE OF NEVADA, COUNTY OF WASHOE SS:

Julee Lemons
Notary Public

My Commission Expires:
09-06-04

JULEE L. LEMONS
Notary Public - State of Nevada
Appointment Number 00-65006-2
My Appl. Expires Sept. 6, 2004

ENTERED IN COMPUTER
RE 10/25/2001

EXHIBIT A
To
Affidavit of Payment of Rental Fees

The following unpatented lode mining claims are located in Sections 20, 22, 23, 26, 27, Township 14 South, Range 27 East, Cochise County, Arizona, the location notices of which are of record in the Arizona State Office of the U.S. Bureau of Land Management ("BLM") and in the office of the Cochise County Recorder, as follows:

Total: 12

<u>CLAIM NAME</u>	<u>DOCUMENT NUMBER</u>	<u>BLM AMC NUMBER</u>
KLONDIKE NO. 1	1309/166	41266 ✓
KLONDIKE NO. 2	1309/168	41267 ✓
KLONDIKE NO. 3	1309/170	41268 ✓
KLONDIKE NO. 4	1309/172	41269 ✓
KLONDIKE NO. 5	871127494	276501
ARIZONA NO. 1	1309/174	41270 ✓
ARIZONA NO. 2	1309/176	41271 ✓
ARIZONA NO. 3	1309/178	41272 ✓
ONE MORE CHANCE NO. 1	871127490	276497
ONE MORE CHANCE NO. 2	871127491	276498
ONE MORE CHANCE NO. 3	871127492	276499
ONE MORE CHANCE NO. 4	871127493	276500

Total: 12

PHOENIX, ARIZONA
 2001 AUG 29 P 12: 01
 RECEIVED
 BLM FIELD OFFICE

When recorded, mail to:
Western States Minerals Corporation
250 South Rock Blvd., Suite 118
Reno, Nevada 89502

AFFIDAVIT OF PAYMENT OF RENTAL FEE ON UNPATENTED MINING CLAIMS

I, Richard L Fiddler, being first duly sworn, do depose and state as follows:

1. I am making this Affidavit as of the 22nd day of August 2001, on behalf of Western States Minerals Corporation, a Utah Corporation, owner of the mining claims more particularly described in Exhibit A attached hereto and made a part hereof by this reference, at whose instance the rental fee described below is paid.
2. My mailing address is Western States Minerals Corporation, 250 South Rock Blvd., Suite 118, Reno Nevada 89502
3. The owner of the mining claims intends to hold those claims with this affidavit, and with this affidavit has submitted to the Arizona State Office of the Bureau of Land Management a check in the amount of \$2,500 representing \$100 for each claim as payment of the rental fee required by law and in lieu of assessment work, for the assessment year ending on September 1, 2002.
4. The current mailing address of the owner of the claims remains as follows:

Western States Minerals Corporation
4975 Van Gordon Street
Wheat Ridge, Colorado 80033

Western States Minerals Corp.

By Richard L. Fiddler
Richard L. Fiddler

On this 22nd day of August, 2001, personally appeared before me, a notary public, Richard L. Fiddler, personally known (or proved) to me to be the person whose name is subscribed to the above instrument who acknowledged that he executed the instrument.
STATE OF NEVADA, COUNTY OF WASHOE SS:

Julee L. Lemons
Notary Public

My Commission Expires:
09-06-04

JULEE L. LEMONS
Notary Public - State of Nevada
Appointment Number 00-65006-2
My Appt. Expires Sept. 6, 2004

RECORDED
2001 AUG 29 P 12:01
OFFICE
ARIZONA

EXHIBIT A
To
Affidavit of Payment of Rental Fees

Unpatented lode mining claims located in Sections 20, 21, 27, 28, Township 14 South, Range 27 East, in the Dos Cabezas Mining District, Cochise County, Arizona, the location notices of which are recorded in the Official Records of such county and filed with the Arizona State Office of the Bureau of Land Management as follows:

Total: 25

<u>NAME OF CLAIM</u>	<u>DOCUMENT NUMBER</u>	<u>BLM AMC NUMBER</u>
BEARCAT	860920661	260044
SUSPENSION NO. 4	860920662	260045
MOUNTIAN DEW NO. 1	860920652	260035
MOUNTAIN DEW NO. 2	860920653	260036
MOUNTAIN DEW NO. 3	860920654	260037
TRAM NO. 1	860920655	260038
TRAM NO. 2	860920656	260039
TRAM NO. 3	860920657	260040
CASEY NO. 1	860920658	260041
CASEY NO. 2	860920659	260042
CASEY NO. 3	860920660	260043
CHRYSLER	880100151	279081
MERRILY NO. 3	880306340	282649
MERRILY NO. 4	880306341	282650
MERRILY NO. 5	880306342	282651
MERRILY NO. 6	880306343	282652
MERRILY NO. 7	880306344	282653
MERRILY NO. 8	880306345	282654
MERRILY NO. 9	880613582	286818
MERRILY NO. 10	880613583	286819
MERRILY NO. 11	880613584	286820
MERRILY NO. 12	880613585	286821
MERRILY NO. 13	880613586	286822
MERRILY NO. 14	880613587	286823
MERRILY NO. 15	880613588	286824

Total: 25

BLM RECEIVED
 BUREAU OF LAND MANAGEMENT
 ARIZONA
 2001 AUG 29 P 12: 01

United States Department of the Interior
Bureau of Land Management
 BUSINESS & SUPPORT SVCS DIV
 222 N CENTRAL AVE
 PHOENIX, AZ 85004 -2203
 Phone: (602) 417-9200

Receipt	
No:	368226

Transaction #: 386893
Date of Transaction: 08/29/2001

CUSTOMER: WESTERN STATES MINERALS CORP.
 4975 VAN GORDON ST.
 WHEAT RIDGE, CO 80033

LINE #	QTY	COMMODITY / SUBJECT / ACTION / PRODUCT	REMARKS	UNIT PRICE	TOTAL
1	1.00	LOCATABLE MINERALS / MINING CLAIMS-NOT NEW-UNADJUD, ONE AUTH NO. ONLY / MINING CLAIM MONEY RECEIVED (455)	MAIN FEES 2002(37)	- n/a -	\$3,700.00
TOTAL:					\$3,700.00

PAYMENT INFORMATION			
1	AMOUNT:	\$3,700.00	POSTMARKED: N/A
	TYPE:	CHECK	RECEIVED: 08/29/2001
	CHECK NO:	029641	
	NAME:	WESTERN STATES MINERALS CORP 4975 VAN GORDON ST. WHEAT RIDGE CO 80033	

REMARKS

CASE SERIAL NUMBER INFORMATION		
TRNS #	LINE #	CASES
386893	1	AMC260044/\$3700.00

This receipt was generated by the automated BLM Collections and Billings System and is a paper representation of a portion of the official electronic record contained therein.

Receipt #: 177457

Amount Received: 3700.00

Date: 8/28/00

Transaction #: 190741

Lead #: 286818, 282647,

279081, 276497,

260035, 41266,

AMC #	Code	\$\$\$\$
41266 - 41272	482	700
260035 - 260045	482	1100
276497 - 276501	482	500
279081	482	100
282649 - 282654	482	600
286818 - 286824	482	700

AMC #	Code	\$\$\$\$

Total: 3700

- 480---POL-----\$5
- 481---NOI-----\$5
- 482---Maint.---\$100
- 396---Trf.-----\$5
- 635---Amd.-----\$5
- 379---Refund

Entered: [Signature] 30 AUG 2000
Date

Verified: [Signature] 9-12-00
Date

Sent to Accounts: 9-12-00
Date

Earned by Accounts: _____
Date



**WESTERN
STATES
MINERALS
CORPORATION**

August 24, 2000

Department of the Interior
Bureau of Land Management
Arizona State Office
Mining Claims Section
3707 North 7th Street
Phoenix, Arizona 85014

Hand Delivered

Re: Annual Mining Claim Rental Fee

Dear Sir or Madam:

Enclosed, pursuant to CFR 3833.1-5, are copies of two Affidavit of Payment of Rental Fee" documents, and their associated lists of mining claims, covering 37 mining claims. Please file the copy of each affidavit in the appropriate case file; date stamp an additional copy and return it to me, along with a proper receipt. The original of these documents will be timely recorded in the public records of the counties where the claims are located.

The documents enclosed are entitled:

DOS BARRY	12 Claims
DOS WSMC	25 Claims
	<hr/>
TOTAL	37 Claims

Also enclosed is a check in the amount of \$3,700.00 to cover the required rental fee for the assessment year ending September 1, 2001. This sum represents \$100.00 per mining claim listed in the affidavits.

Please return the date stamped copies and receipt to:

Davis R. Jagoe
Western States Minerals Corporation
4975 Van Gordon Street
Wheat Ridge, Colorado 80033

2000 AUG 28 A 9 54


RECEIVED
BLM ARIZONA OFFICE

Bureau of Land Management-Arizona
August 24, 2000
Page 2

Your assistance in this matter is appreciated. If there are any questions or problems concerning the above, please feel free to call me here in Wheat Ridge.

Very truly yours,

WESTERN STATES MINERALS CORPORATION



Davis R. Jagoe
Land Manager

PHOENIX, ARIZONA

2000 AUG 28 A 9 54

RECEIVED
BLM STATE OFFICE

When recorded, mail to:
Western States Minerals Corporation
Attn: Land Department
4975 Van Gordon Street
Wheat Ridge, Colorado 80033

25

AFFIDAVIT OF PAYMENT OF RENTAL FEE
ON UNPATENTED MINING CLAIMS

STATE OF COLORADO)
) ss.
COUNTY OF JEFFERSON)

I, Davis R. Jagoe, being first duly sworn, do depose and state as follows:

1. I am a citizen of the United States and more than eighteen years of age, and I am making this Affidavit as of this 21st day of August, 2000, on behalf of Western States Minerals Corporation, a Utah corporation, owner of the mining claims more particularly described in Exhibit A attached hereto and made a part hereof by this reference, at whose instance the rental fee described below is paid.

2. My mailing address is Western States Minerals Corporation, 4975 Van Gordon Street, Wheat Ridge, Colorado 80033.

3. The owner of the mining claims intends to hold those claims with this affidavit, and with this affidavit Western States Minerals Corporation has submitted to the Arizona State Office of the Bureau of Land Management a check in the amount of \$2,500.00 representing \$100 for each claim as payment of the rental fee required by law and in lieu of assessment work, for the assessment year ending on September 1, 2001.

4. The current mailing address of the owner of the claims remains as follows:

Western States Minerals Corporation
4975 Van Gordon St.
Wheat Ridge, Colorado 80033

PHOTOGRAPHY

2000 AUG 28 9 54

BLM LAND OFFICE
DENVER

WESTERN STATES MINERALS CORPORATION

By Davis R. Jagoe
Davis R. Jagoe
Land Manager and Agent

ACKNOWLEDGEMENT

STATE OF COLORADO)
) ss.
COUNTY OF JEFFERSON)

On this 21st day of August, 2000, personally appeared before me, a notary public, Davis R. Jagoe, personally known (or proved) to me to be the person whose name is subscribed to the above instrument who acknowledged that he executed the instrument.

Witness my hand and official seal.

John F. Carmody
Notary Public

My commission expires:

5/24/01

(SEAL)

PHOENIX, ARIZONA
2000 AUG 28 A 9 54
RECEIVED
BLM. STATE OFFICE

EXHIBIT A
to Affidavit of Payment of Rental Fees

Unpatented lode mining claims located in Sections 20, 21, 27, 28, Township 14 South, Range 27 East, in the Dos Cabezas Mining District, Cochise County, Arizona, the location notices of which are recorded in the Official Records of such county and filed with the Arizona State Office of the Bureau of Land Management as follows:

<u>NAME OF CLAIM</u>	<u>DOCUMENT NUMBER</u>	<u>BLM AMC NUMBER</u>
BEARCAT	860920661	260044
SUSPENSION NO. 4	860920662	260045
MOUNTIAN DEW NO. 1	860920652	260035
MOUNTAIN DEW NO. 2	860920653	260036
MOUNTAIN DEW NO. 3	860920654	260037
TRAM NO. 1	860920655	260038
TRAM NO. 2	860920656	260039
TRAM NO. 3	860920657	260040
CASEY NO. 1	860920658	260041
CASEY NO. 2	860920659	260042
CASEY NO. 3	860920660	260043
CHRYSLER	880100151	279081
MERRILY NO. 3	880306340	282649
MERRILY NO. 4	880306341	282650
MERRILY NO. 5	880306342	282651
MERRILY NO. 6	880306343	282652
MERRILY NO. 7	880306344	282653
MERRILY NO. 8	880306345	282654
MERRILY NO. 9	880613582	286818
MERRILY NO. 10	880613583	286819
MERRILY NO. 11	880613584	286820
MERRILY NO. 12	880613585	286821
MERRILY NO. 13	880613586	286822
MERRILY NO. 14	880613587	286823
MERRILY NO. 15	880613588	286824

PHOENIX, ARIZONA

AUG 28 9 54

RECEIVED
BLM STATE OFFICE

ENTERED INTO COMPUTER

AUG 2000

VERIFIED
Ja 9-12-00

25

When recorded, mail to:
Western States Minerals Corporation
Attn: Land Department
4975 Van Gordon Street
Wheat Ridge, Colorado 80033

12

AFFIDAVIT OF PAYMENT OF RENTAL FEE

ON UNPATENTED MINING CLAIMS

STATE OF COLORADO)
) ss.
COUNTY OF JEFFERSON)

I, Davis R. Jagoe, being first duly sworn, do depose and state as follows:

1. I am a citizen of the United States and more than eighteen years of age, and I am making this Affidavit as of this 21st day of August, 2000, on behalf of Western States Minerals Corporation, a Utah corporation, lessee of the mining claims more particularly described in Exhibit A attached hereto and made a part hereof by this reference, at whose instance the rental fee described below is paid.

2. My mailing address is Western States Minerals Corporation, 4975 Van Gordon Street, Wheat Ridge, Colorado 80033.

3. The owner of the mining claims intends to hold those claims with this affidavit, and with this affidavit, Western States Minerals Corporation submitted to the Arizona State Office of the Bureau of Land Management a check in the amount of \$1,200.00 representing \$100 for each claim as payment of the rental fee required by law and in lieu of assessment work, for the assessment year ending on September 1, 2001.

4. The current mailing address of the owner of the claims remains as follows:

William C. and Laura Lee Barry
9241 East Speedway
Tucson, Arizona 85710

WESTERN STATES MINERALS CORPORATION

By *Davis R. Jagoe*
Davis R. Jagoe
Land Manager and as agent for
William C. and Laura Lee Barry

PHOENIX, ARIZONA

2000 AUG 28 A 9 55

RECEIVED
BLM STATE OFFICE

ACKNOWLEDGEMENT

STATE OF COLORADO)
) ss.
COUNTY OF JEFFERSON)

On this 21st day of August, 2000, personally appeared before me, a notary public, Davis R. Jagoe, personally known (or proved) to me to be the person whose name is subscribed to the above instrument who acknowledged that he executed the instrument.

Witness my hand and official seal.

John F. Casmody
Notary Public

My commission expires:

5/24/01

(SEAL)

PHOENIX, ARIZONA

2000 AUG 28 A 9 55

RECEIVED
BLM. AZ STATE OFFICE

EXHIBIT A
to Affidavit of Payment of Rental Fee

The following unpatented lode mining claims are located in Sections 20, 22, 23, 26, 27, Township 14 South, Range 27 East, Cochise County, Arizona, the location notices of which are of record in the Arizona State Office of the U.S. Bureau of Land Management ("BLM") and in the office of the Cochise County Recorder, as follows:

<u>NAME OF CLAIM</u>	<u>DOCUMENT NUMBER</u>	<u>BLM AMC NUMBER</u>
KLONDIKE NO. 1	1309/166	41266
KLONDIKE NO. 2	1309/168	41267
KLONDIKE NO. 3	1309/170	41268
KLONDIKE NO. 4	1309/172	41269
KLONDIKE NO. 5	871127494	276501
ARIZONA NO. 1	1309/174	41270
ARIZONA NO. 2	1309/176	41271
ARIZONA NO. 3	1309/178	41272
ONE MORE CHANCE NO. 1	871127490	276497
ONE MORE CHANCE NO. 2	871127491	276498
ONE MORE CHANCE NO. 3	871127492	276499
ONE MORE CHANCE NO. 4	871127493	276500

ENTERED INTO COMPUTER

PHOENIX, ARIZONA

AUG 28 2000

AUG 28 9:55

RECEIVED
BLM STATE OFFICE

VERIFIED

Ja 972-00

B
12

United States Department of the Interior
Bureau of Land Management
 BUSINESS & SUPPORT SVCS DIV
 222 N CENTRAL AVE
 PHOENIX, AZ 85004 -2203
 Phone: (602) 417-9200

Receipt	
No:	177457

Transaction #: 190741
Date of Transaction: 08/28/2000

CUSTOMER: WESTERN STATES MINS
 4975 VAN GORDON ST
 WHEAT RIDGE, CO 80033


LINE #	QTY	COMMODITY / SUBJECT / ACTION / PRODUCT	REMARKS	UNIT PRICE	TOTAL
1	1	LOCATABLE MINERALS / MINING CLAIMS-ACCOUNTS/UNADJUDICATED / MINING CLAIM MONEY RECEIVED (455)	MAINT 2001 (37)	- n/a -	\$3,700.00
TOTAL:					\$3,700.00

PAYMENT INFORMATION			
1	AMOUNT:	\$3,700.00	POSTMARKED: N/A
	TYPE:	CHECK	RECEIVED: 08/28/2000
	CHECK NO:	028758	
	NAME:	WESTERN STATES MINS 4975 VAN GORDON ST WHEAT RIDGE CO 80033	

REMARKS

CASE SERIAL NUMBER INFORMATION		
TRNS #	LINE #	CASES
190741	1	AMC260044

This receipt was generated by the automated BLM Collections and Billings System and is a paper representation of a portion of the official electronic record contained therein.



81 claims @ \$100.00 = 100.00

279081
Asm - 276497

260035

282647

286818

41266

333026

333904

334082

PHOENIX, ARIZONA

1999 AUG 30 A 10: 58

RECEIVED
BLM AZ STATE OFFICE

August 19, 1999

Department of the Interior
Bureau of Land Management
Arizona State Office
Mining Claims Section
3707 North 7th Street
Phoenix, Arizona 85014

Hand Delivered

Re: Annual Mining Claim Rental Fee

Dear Sir or Madam:

Enclosed, pursuant to CFR 3833.1-5, are copies of three Affidavit of Payment of Rental Fee" documents, and their associated lists of mining claims, covering 81 mining claims. Please file the copy of each affidavit in the appropriate case file; date stamp an additional copy and return it to me, along with a proper receipt. The original of these documents will be timely recorded in the public records of the counties where the claims are located.

The documents enclosed are entitled:

DOS BARRY	12 Claims
DOS WSMC	25 Claims
GBAS WSMC	44 Claims
<hr/>	
TOTAL	81 Claims

Also enclosed is a check in the amount of \$8,100.00 to cover the required rental fee for the assessment year ending September 1, 2000. This sum represents \$100.00 per mining claim listed in the affidavits.

Please return the date stamped copies and receipt to:

Davis R. Jagoe
Western States Minerals Corporation
4975 Van Gordon Street
Wheat Ridge, Colorado 80033


VERIFIED
TK 10-30-99

Bureau of Land Management-Arizona
August 19, 1999
Page 2

Your assistance in this matter is appreciated. If there are any questions or problems concerning the above, please feel free to call me here in Wheat Ridge.

Very truly yours,

WESTERN STATES MINERALS CORPORATION



Davis R. Jagoe
Land Manager

RECEIVED
BLM, AZ STATE OFFICE
1999 AUG 30 A 10:58
PHOENIX, ARIZONA

When recorded, mail to:
Western States Minerals Corporation
Attn: Land Department
4975 Van Gordon Street
Wheat Ridge, Colorado 80033

RECEIVED
B.L.M. AZ STATE OFFICE
1999 AUG 30 A 10: 58
PHOENIX, ARIZONA

25

AFFIDAVIT OF PAYMENT OF RENTAL FEE

ON UNPATENTED MINING CLAIMS

STATE OF COLORADO)
) ss.
COUNTY OF JEFFERSON)

I, Davis R. Jagoe, being first duly sworn, do depose and state as follows:

1. I am a citizen of the United States and more than eighteen years of age, and I am making this Affidavit as of this 4th day of August, 1999, on behalf of Western States Minerals Corporation, a Utah corporation, owner of the mining claims more particularly described in Exhibit A attached hereto and made a part hereof by this reference, at whose instance the rental fee described below is paid.

2. My mailing address is Western States Minerals Corporation, 4975 Van Gordon Street, Wheat Ridge, Colorado 80033.

3. The owner of the mining claims intends to hold those claims with this affidavit, and with this affidavit Western States Minerals Corporation has submitted to the Arizona State Office of the Bureau of Land Management a check in the amount of \$2,500.00 representing \$100 for each claim as payment of the rental fee required by law and in lieu of assessment work, for the assessment year ending on September 1, 2000.

4. The current mailing address of the owner of the claims remains as follows:

Western States Minerals Corporation
4975 Van Gordon St.
Wheat Ridge, Colorado 80033

WESTERN STATES MINERALS CORPORATION

By *Davis R. Jagoe*
Davis R. Jagoe
Land Manager and Agent

ACKNOWLEDGEMENT

STATE OF COLORADO)
) ss.
COUNTY OF JEFFERSON)

On this 4th day of August, 1999, personally appeared before me, a notary public, Davis R. Jagoe, personally known (proved) to me to be the person whose name is subscribed to the above instrument who acknowledged that he executed the instrument.

RECEIVED
BLM. AZ STATE OFFICE
1999 AUG 30 4:59 PM
PHOENIX, ARIZONA

Witness my hand and official seal.

John F. Carmody
Notary Public

My commission expires:
5/24/2001

(SEAL)

EXHIBIT A
to Affidavit of Payment of Rental Fees

Unpatented lode mining claims located in Sections 20, 21, 27, 28, Township 14 South, Range 27 East, in the Dos Cabezas Mining District, Cochise County, Arizona, the location notices of which are recorded in the Official Records of such county and filed with the Arizona State Office of the Bureau of Land Management as follows:

BLM. AZ. STATE OFFICE
 1999 AUG 30 10:59 AM
 PHOENIX, ARIZONA

<u>NAME OF CLAIM</u>	<u>DOCUMENT NUMBER</u>	<u>BLM AMC NUMBER</u>
BEARCAT	860920661	2600447
SUSPENSION NO. 4	860920662	2600457
MOUNTIAN DEW NO. 1	860920652	2600357
MOUNTAIN DEW NO. 2	860920653	260036
MOUNTAIN DEW NO. 3	860920654	260037
TRAM NO. 1	860920655	260038
TRAM NO. 2	860920656	260039
TRAM NO. 3	860920657	260040
CASEY NO. 1	860920658	260041
CASEY NO. 2	860920659	260042
CASEY NO. 3	860920660	2600437
CHRYSLER	880100151	279081—
MERRILY NO. 3	880306340	2826497
MERRILY NO. 4	880306341	282650
MERRILY NO. 5	880306342	282651
MERRILY NO. 6	880306343	282652
MERRILY NO. 7	880306344	282653
MERRILY NO. 8	880306345	2826547
MERRILY NO. 9	880613582	2868187
MERRILY NO. 10	880613583	286819
MERRILY NO. 11	880613584	286820
MERRILY NO. 12	880613585	286821
MERRILY NO. 13	880613586	286822
MERRILY NO. 14	880613587	286823
MERRILY NO. 15	880613588	2868247

ENTERED INTO COMPUTER

8/3 10/15/99

EXHIBIT A
to Affidavit of Payment of Rental Fee

RECEIVED
BLM, AZ STATE OFFICE

1999 AUG 30 A 10:59

The following unpatented lode mining claims are located in Sections 20, 22, 23, 26, 27, Township 14 South, Range 27 East, Cochise County, Arizona, the location notices of which are of record in the Arizona State Office of the U.S. Bureau of Land Management ("BLM") and in the office of the Cochise County Recorder, as follows:

<u>NAME OF CLAIM</u>	<u>DOCUMENT NUMBER</u>	<u>BLM AMC NUMBER</u>
KLONDIKE NO. 1	1309/166	41266
KLONDIKE NO. 2	1309/168	41267
KLONDIKE NO. 3	1309/170	41268
KLONDIKE NO. 4	1309/172	41269
KLONDIKE NO. 5	871127494	276501-
ARIZONA NO. 1	1309/174	41270
ARIZONA NO. 2	1309/176	41271
ARIZONA NO. 3	1309/178	41272
ONE MORE CHANCE NO. 1	871127490	276497
ONE MORE CHANCE NO. 2	871127491	276498
ONE MORE CHANCE NO. 3	871127492	276499
ONE MORE CHANCE NO. 4	871127493	276500

ENTERED INTO COMPUTER

JB 10/15/99

When recorded, mail to:
Western States Minerals Corporation
Attn: Land Department
4975 Van Gordon Street
Wheat Ridge, Colorado 80033

RECEIVED
B.L.M. AZ STATE OFFICE
1999 AUG 30 A 10: 59

PHOENIX, ARIZONA

44

AFFIDAVIT OF PAYMENT OF RENTAL FEE
ON UNPATENTED MINING CLAIMS

STATE OF COLORADO)
) ss.
COUNTY OF JEFFERSON)

I, Davis R. Jagoe, being first duly sworn, do depose and state as follows:

1. I am a citizen of the United States and more than eighteen years of age, and I am making this Affidavit as of this 4th day of August, 1999, on behalf of Western States Minerals Corporation, a Utah corporation, Owner of the mining claims more particularly described in Exhibit A attached hereto and made a part hereof by this reference, at whose instance the rental fee described below is paid.

2. My mailing address is Western States Minerals Corporation, 4975 Van Gordon Street, Wheat Ridge, Colorado 80033.

3. The owner of the mining claims intends to hold those claims with this affidavit, and with this affidavit Western States Minerals Corporation has submitted to the Arizona State Office of the Bureau of Land Management a check in the amount of \$4,400.00 representing \$100 for each claim as payment of the rental fee required by law and in lieu of assessment work, for the assessment year ending on September 1, 2000.

4. The current mailing address of the owner of the claims remains as follows:

Western States Minerals Corporation
4975 Van Gordon St.
Wheat Ridge, Colorado 80033

WESTERN STATES MINERALS CORPORATION

By *Davis R. Jagoe*
Davis R. Jagoe
Land Manager and Agent

RECEIVED
B.L.M. AZ STATE OFFICE

1999 AUG 30 A 10: 59

ACKNOWLEDGEMENT

STATE OF COLORADO)
) ss.
COUNTY OF JEFFERSON)

PHOENIX, ARIZONA

On this 4th day of August, 1999, personally appeared before me, a notary public, Davis R. Jagoe, personally known (or proved) to me to be the person whose name is subscribed to the above instrument who acknowledged that he executed the instrument.

Witness my hand and official seal.

John F. Carmody
Notary Public

My commission expires:

5/24/2001

(SEAL)

EXHIBIT A

To Affidavit of Payment of Rental Fees B.L.M. AZ STATE OFFICE

RECEIVED
AUG 30 A 10:59
PUBLIC UTILITY DIVISION ARIZONA
Unpatented lode mining claims owned by Western States Minerals Corporation and located in Township 28 North, Range 18 West, G and SRM, Section 32 and Township 28 North, Range 19 West, G and SRM, Sections 1, 14, 15, and 26, of Mohave County, Arizona with Location Certificates recorded in the public records of Mohave County, Arizona and with the Arizona State Office of the Bureau of Land Management as follows:

<u>Claim Name</u>	<u>County Book/Page</u>	<u>BLM Number-AMC</u>
TF 1	2524/267	333026
TF 2	2538/54	333027
TF 3	2538/56	333028
TF 4	2538/58	333029
TF 5	2538/60	333030
TF 6	2538/62	333031
TF 7	2538/64	333032
TF 8	2538/66	333033
TF 9	2538/68	333034
TF 49	2556/39	333904
TF 50	2556/41	333905
TF 51	2556/43	333906
TF 52	2556/45	333907
TF 53	2556/47	333908
TF 54	2556/49	333909
TF 55	2556/51	333910
TF 56	2556/53	333911
TF 57	2556/55	333912
TF 58	2556/57	333913
TF 59	2556/59	333914
TF 60	2556/61	333915
TF 61	2556/63	333916
TF 62	2556/65	333917
TF 63	2556/67	333918
TF 64	2556/69	333919
TF 65	2556/71	333920
TF 66	2556/73	333921
TF 67	2556/75	333922
TF 68	2556/77	333923
TF 69	2556/79	333924
TF 70	2556/81	333925
TF 71	2556/83	333926
TF 72	2556/85	333927
TF 73	2556/87	333928
TF 74	2556/89	333929

ENTERED INTO COMPUTER

SJB 10/15/99

Claim Name

County Book/Page

BLM Number-AMC

TF 75
TF 76
TF 77

2556/91
2556/93
2556/95

RECEIVED
B.L.M. AZ STATE OFFICE
333930
333931
1999 AUG 30 9 59

NAGS 1
NAGS 2
NAGS 3
NAGS 4
NAGS 5
NAGS 6

2559/780
2559/782
2559/784
2559/786
2559/788
2559/790

PHOENIX, ARIZONA
334082
334083
334084
334085
334086
334087

ENTERED INTO COMPUTER

SB 10/15/99

UNITED STATES
DEPARTMENT OF THE INTERIOR
BUREAU OF LAND MANAGEMENT

RECEIPT AND ACCOUNTING ADVICE

NO. 2297050 87

CD/AZ 03/30/99

Subject: CLAIM MAINTENANCE FEE 2000

2 23 13 8,100.00

Applicant:

WESTERN STATES MINERALS CORP.
2075 VAN GORDON ST
WHEATRIDGE CO 80033

CK 27734

Remitter:

Assignor:

LEASE MANAGEMENT DATA										
<input type="checkbox"/> NEW <input type="checkbox"/> UPDATE <input type="checkbox"/> PAYMENT										
ORIGINAL SERIAL NO.	ASG.	TYPE	ST.	CTY.	FUND SYMBOL			ACRES/UNITS	RATE	
AMC 2000-44	ET	44								
AMOUNT	ANV. DATE	EXP. DATE	BILL CYC.	S/C	DISTRICT	NEXT BILL	MISC. DATA	U of M	ACTUAL UNITS	
ASSIGNMENT SERIAL NO.	ASG.	TYPE	ST.	CTY.	FUND SYMBOL			ACRES/UNITS	RATE	
AMOUNT	ANV. DATE	EXP. DATE	BILL CYC.	S/C	DISTRICT	NEXT BILL	MISC. DATA	U of M	ACTUAL UNITS	


APPLY REMITTANCE			
ACTION	FUND SYMBOL	CTY.	AMOUNT
FILING FEE			
RENTAL			
UNEARNED			
REFUND			
TOTAL			
AMOUNT DUE			

Remarks:

BY: _____ DATE: _____

- Lease in Escrow?
- KGS? Of Interest?
- Auto Escalates? Operating Rights?
- Auto Renew? Operator
- Bond Filed?

FOR MMS USE ONLY		
BILLEE	NUMBER	FOREST REFUGE
OCS SECTION		
CODE		



333026
333904
334082
260035
279081
282647
286818

August 17 1998

Department of the Interior
Bureau of Land Management
Arizona State Office
Mining Claims Section
3707 North 7th Street
Phoenix, Arizona 85014

Hand Delivered

~~276497~~
41266

Re: Annual Mining Claim Rental Fee

Dear Sir or Madam:

Enclosed, pursuant to CFR 3833.1-5, are copies of three Affidavit of Payment of Rental Fee documents, and their associated lists of mining claims, covering 81 mining claims. Please file the copy of each affidavit in the appropriate case file; date stamp an additional copy and return it to me, along with a proper receipt. The original of these documents will be timely recorded in the public records of the counties where the claims are located.

The documents enclosed are entitled:

DOS BARRY	12 Claims
DOS WSMC	25 Claims
GBAS WSMC	44 Claims
<hr/>	
TOTAL	81 Claims

Also enclosed is a check in the amount of \$8,100.00 to cover the required rental fee for the assessment year ending September 1, 1999. This sum represents \$100.00 per mining claim listed in the affidavits.

Please return the date stamped copies and receipt to

Davis R. Jago
Western States Minerals Corporation
4975 Van Gordon Street
Wheat Ridge, Colorado 80033

PHOENIX, ARIZONA

1998 AUG 20 A 10: 15

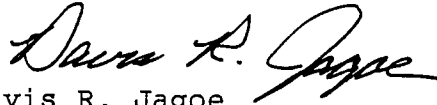
RECEIVED
B.L.M. AZ STATE OFFICE

Bureau of Land Management-Arizona
August 17, 1998
Page 2

Your assistance in this matter is appreciated. If there are any questions or problems concerning the above, please feel free to call me here in Wheat Ridge.

Very truly yours,

WESTERN STATES MINERALS CORPORATION



Davis R. Jagoe
Land Manager

PHOENIX, ARIZONA

1998 AUG 20 A 10: 15

RECEIVED
B.L.M. AZ STATE OFFICE

When recorded, mail to:
Western States Minerals Corporation
Attn: Land Department
4975 Van Gordon Street
Wheat Ridge, Colorado 80033

44

AFFIDAVIT OF PAYMENT OF RENTAL FEE
ON UNPATENTED MINING CLAIMS

STATE OF COLORADO)
) ss.
COUNTY OF JEFFERSON)

I, Davis R. Jagoe, being first duly sworn, do depose and state as follows:

1. I am a citizen of the United States and more than eighteen years of age, and I am making this Affidavit as of this 13th day of August, 1998, on behalf of Western States Minerals Corporation, a Utah corporation, Owner of the mining claims more particularly described in Exhibit A attached hereto and made a part hereof by this reference, at whose instance the rental fee described below is paid.

2. My mailing address is Western States Minerals Corporation, 4975 Van Gordon Street, Wheat Ridge, Colorado 80033.

3. The owner of the mining claims intends to hold those claims with this affidavit, and with this affidavit Western States Minerals Corporation has submitted to the Arizona State Office of the Bureau of Land Management a check in the amount of \$4,400.00 representing \$100 for each claim as payment of the rental fee required by law and in lieu of assessment work, for the assessment year ending on September 1, 1999.

4. The current mailing address of the owner of the claims remains as follows:

Western States Minerals Corporation
4975 Van Gordon St.
Wheat Ridge, Colorado 80033

WESTERN STATES MINERALS CORPORATION

By *Davis R. Jagoe*
Davis R. Jagoe
Land Manager and Agent

PHOENIX, ARIZONA

1998 AUG 20 A 10:16

RECEIVED
B.L.M. AZ STATE OFFICE

ACKNOWLEDGEMENT

STATE OF COLORADO)
) ss.
COUNTY OF JEFFERSON)


On this 13 day of August, 1998, personally appeared before me, a notary public, Davis R. Jagoe, personally known (or proved) to me to be the person whose name is subscribed to the above instrument who acknowledged that he executed the instrument.

Witness my hand and official seal.



Notary Public

My commission expires:
2/7/2008



PHOENIX, ARIZONA
1998 AUG 20 A 10: 16
RECEIVED
B.L.M. AZ STATE OFFICE

EXHIBIT A

To Affidavit of Payment of Rental Fees

Unpatented lode mining claims owned by Western States Minerals Corporation and located in Township 28 North, Range 18 West, G and SRM, Section 32 and Township 28 North, Range 19 West, G and SRM, Sections 1, 14, 15, and 26, of Mohave County, Arizona and with Location Certificates recorded in the public records of Mohave County, Arizona and with the Arizona State Office of the Bureau of Land Management as follows:

<u>Claim Name</u>	<u>County Book/Page</u>	<u>BLM Number-AMC</u>
TF 1	2524/267	333026
TF 2	2538/54	333027
TF 3	2538/56	333028
TF 4	2538/58	333029
TF 5	2538/60	333030
TF 6	2538/62	333031
TF 7	2538/64	333032
TF 8	2538/66	333033
TF 9	2538/68	333034
TF 49	2556/39	333904
TF 50	2556/41	333905
TF 51	2556/43	333906
TF 52	2556/45	333907
TF 53	2556/47	333908
TF 54	2556/49	333909
TF 55	2556/51	333910
TF 56	2556/53	333911
TF 57	2556/55	333912
TF 58	2556/57	333913
TF 59	2556/59	333914
TF 60	2556/61	333915
TF 61	2556/63	333916
TF 62	2556/65	333917
TF 63	2556/67	333918
TF 64	2556/69	333919
TF 65	2556/71	333920
TF 66	2556/73	333921
TF 67	2556/75	333922
TF 68	2556/77	333923
TF 69	2556/79	333924
TF 70	2556/81	333925
TF 71	2556/83	333926
TF 72	2556/85	333927
TF 73	2556/87	333928
TF 74	2556/89	333929

PHOENIX, ARIZONA

1998 AUG 20 A 10: 19

RECEIVED B.L.M. AZ STATE OFFICE

VERIFIED

L 8/26/98

35 KC

ENTERED INTO COMPUTER

AUG 21 1998 JS

Claim Name

County Book/Page

BLM Number-AMC

TF 75	2556/91	333930
TF 76	2556/93	333931
TF 77	2556/95	333932
NAGS 1	2559/780	334082
NAGS 2	2559/782	334083
NAGS 3	2559/784	334084
NAGS 4	2559/786	334085
NAGS 5	2559/788	334086
NAGS 6	2559/790	334087

RECEIVED
B.L.M. AZ STATE OFFICE
1998 AUG 20 A 10:19
PHOENIX, ARIZONA

ENTERED INTO COMPUTER
AUG 21 1998

2

VERIFIED

L 8/26/98

ACKNOWLEDGEMENT

STATE OF COLORADO)
) ss.
COUNTY OF JEFFERSON)

On this 13 day of August, 1998, personally appeared before me, a notary public, Davis R. Jagoe, personally known (or proved) to me to be the person whose name is subscribed to the above instrument who acknowledged that he executed the instrument.


Witness my hand and official seal.

Bruce J. Vermilyea

Notary Public

My commission expires:

7/7/2000



RECEIVED
B.L.M. AZ STATE OFFICE
1998 AUG 20 A 10: 19
PHOENIX, ARIZONA

EXHIBIT A
to Affidavit of Payment of Rental Fees

Unpatented lode mining claims located in Sections 20, 21, 27, 28, Township 14 South, Range 27 East, in the Dos Cabezas Mining District, Cochise County, Arizona, the location notices of which are recorded in the Official Records of such county and filed with the Arizona State Office of the Bureau of Land Management as follows:

<u>NAME OF CLAIM</u>	<u>DOCUMENT NUMBER</u>	<u>BLM AMC NUMBER</u>
BEARCAT	860920661	260044
SUSPENSION NO. 4	860920662	260045
MOUNTIAN DEW NO. 1	860920652	260035
MOUNTAIN DEW NO. 2	860920653	260036
MOUNTAIN DEW NO. 3	860920654	260037
TRAM NO. 1	860920655	260038
TRAM NO. 2	860920656	260039
TRAM NO. 3	860920657	260040
CASEY NO. 1	860920658	260041
CASEY NO. 2	860920659	260042
CASEY NO. 3	860920660	260043
CHRYSLER	880100151	279081
MERRILY NO. 3	880306340	282649
MERRILY NO. 4	880306341	282650
MERRILY NO. 5	880306342	282651
MERRILY NO. 6	880306343	282652
MERRILY NO. 7	880306344	282653
MERRILY NO. 8	880306345	282654
MERRILY NO. 9	880613582	286818
MERRILY NO. 10	880613583	286819
MERRILY NO. 11	880613584	286820
MERRILY NO. 12	880613585	286821
MERRILY NO. 13	880613586	286822
MERRILY NO. 14	880613587	286823
MERRILY NO. 15	880613588	286824

PHOENIX, ARIZONA

1998 AUG 20 A 10: 19

RECEIVED
BLM, AZ STATE OFFICE

25 KC

VERIFIED

L 8/26/98

ENTERED INTO COMPUTER

AUG 21 1998

When recorded, mail to:
Western States Minerals Corporation
Attn: Land Department
4975 Van Gordon Street
Wheat Ridge, Colorado 80033

12

AFFIDAVIT OF PAYMENT OF RENTAL FEE

ON UNPATENTED MINING CLAIMS

STATE OF COLORADO)
) ss.
COUNTY OF JEFFERSON)

I, Davis R. Jagoe, being first duly sworn, do depose and state as follows:

1. I am a citizen of the United States and more than eighteen years of age, and I am making this Affidavit as of this 13th day of August, 1998, on behalf of Western States Minerals Corporation, a Utah corporation, lessee of the mining claims more particularly described in Exhibit A attached hereto and made a part hereof by this reference, at whose instance the rental fee described below is paid.

2. My mailing address is Western States Minerals Corporation, 4975 Van Gordon Street, Wheat Ridge, Colorado 80033.

3. The owner of the mining claims intends to hold those claims with this affidavit, and with this affidavit, Western States Minerals Corporation submitted to the Arizona State Office of the Bureau of Land Management a check in the amount of \$1,200.00 representing \$100 for each claim as payment of the rental fee required by law and in lieu of assessment work, for the assessment year ending on September 1, 1999.

4. The current mailing address of the owner of the claims remains as follows:

William C. and Laura Lee Barry
9241 East Speedway
Tucson, Arizona 85710

PHOENIX, ARIZONA

WESTERN STATES MINERALS CORPORATION

By *Davis R. Jagoe*
Davis R. Jagoe
Land Manager and as agent for
William C. and Laura Lee Barry

1998 AUG 20 10:16

B.L.M. AZ STATE OFFICE
RECEIVED

ACKNOWLEDGEMENT


STATE OF COLORADO)
) ss.
COUNTY OF JEFFERSON)

On this 13 day of August, 1998, personally appeared before me, a notary public, Davis R. Jagoe, personally known (or proved) to me to be the person whose name is subscribed to the above instrument who acknowledged that he executed the instrument.

Witness my hand and official seal.

Bruce J. Vermilyea
Notary Public

My commission expires:
2/7/2000



RECEIVED
B.L.M. AZ STATE OFFICE
1998 AUG 20 A 10:16
PHOENIX, ARIZONA

EXHIBIT A
to Affidavit of Payment of Rental Fee

The following unpatented lode mining claims are located in Sections 20, 22, 23, 26, 27, Township 14 South, Range 27 East, Cochise County, Arizona, the location notices of which are of record in the Arizona State Office of the U.S. Bureau of Land Management ("BLM") and in the office of the Cochise County Recorder, as follows:

<u>NAME OF CLAIM</u>	<u>DOCUMENT NUMBER</u>	<u>BLM AMC NUMBER</u>
KLONDIKE NO. 1	1309/166	41266
KLONDIKE NO. 2	1309/168	41267
KLONDIKE NO. 3	1309/170	41268
KLONDIKE NO. 4	1309/172	41269
KLONDIKE NO. 5	871127494	276501
ARIZONA NO. 1	1309/174	41270
ARIZONA NO. 2	1309/176	41271
ARIZONA NO. 3	1309/178	41272
ONE MORE CHANCE NO. 1	871127490	276497
ONE MORE CHANCE NO. 2	871127491	276498
ONE MORE CHANCE NO. 3	871127492	276499
ONE MORE CHANCE NO. 4	871127493	276500

KC

PHOENIX, ARIZONA
 1998 AUG 20 A 10:16
 RECEIVED B.L.M. AZ STATE OFFICE

ENTERED INTO COMPUTER
AUG 21 1998

VERIFIED
8/26/98

UNITED STATES
DEPARTMENT OF THE INTERIOR
BUREAU OF LAND MANAGEMENT

RECEIPT AND ACCOUNTING ADVICE

NO. 2389471 84

SM/AZ

08/20/98

Subject: CLAIM MAINTENANCE FEE 1998 (81)

2 9 13

8,100.00 ✓

Applicant:

WESTERN STATES MINS. CORP.
4975 VAN GORDON ST.
WHEAT RIDGE, CO 80033

STATE - CK #026538
303-425-7042

Remitter:

Assignor:

LEASE MANAGEMENT DATA										
<input type="checkbox"/> NEW <input type="checkbox"/> UPDATE <input type="checkbox"/> PAYMENT										
ORIGINAL SERIAL NO.	ASG.	TYPE	ST.	CTY.	FUND SYMBOL			ACRES/UNITS	RATE	
AMC 333026, ET AL										
AMOUNT	ANV. DATE	EXP. DATE	BILL CYC.	S/C	DISTRICT	NEXT BILL	MISC. DATA	U of M	ACTUAL UNITS	
ASSIGNMENT SERIAL NO.	ASG.	TYPE	ST.	CTY.	FUND SYMBOL			ACRES/UNITS	RATE	
AMOUNT	ANV. DATE	EXP. DATE	BILL CYC.	S/C	DISTRICT	NEXT BILL	MISC. DATA	U of M	ACTUAL UNITS	

APPLY REMITTANCE			
ACTION	FUND SYMBOL	CTY.	AMOUNT
FILING FEE			
RENTAL			
UNEARNED			
REFUND			
TOTAL			
AMOUNT DUE			

Remarks:

BY:

DATE:

Lease in Escrow?
 KGS? Of Interest?
 Auto Escalates? Operating Rights?
 Auto Renew? Operator
 Bond Filed?

FOR MMS USE ONLY		
BILLEE		FOREST REFUGE
NUMBER		
OCS SECTION		
CODE		



AMC 97118
276497
41266
260035
279081
286818
333926
333904
#13

August 15, 1997

Department of the Interior
Bureau of Land Management
Arizona State Office
Mining Claims Section
3707 North 7th Street
Phoenix, Arizona 85014

Hand Delivered

Re: Annual Mining Claim Rental Fee

Dear Sir or Madam:

Enclosed, pursuant to CFR 3833.1-5, are copies of four "Affidavit of Payment of Rental Fee" documents, and their associated lists of mining claims, covering 89 mining claims. Please file the copy of each affidavit in the appropriate case file; date stamp an additional copy and return it to me, along with a proper receipt. The original of these documents will be timely recorded in the public records of the counties where the claims are located.

The documents enclosed are entitled:

BLK DIKE	8
DOS BARRY	12 Claims
DOS WSMC	25 Claims
GBAS WSMC	44 Claims

TOTAL

89 Claims

TOTAL P12

Also enclosed is a check in the amount of \$8,900.00 to cover the required rental fee for the assessment year ending September 1, 1998. This sum represents \$100.00 per mining claim listed in the affidavits.

Please return the date stamped copies and receipt to:

Davis R. Jagoe
Western States Minerals Corporation
4975 Van Gordon Street
Wheat Ridge, Colorado 80033

ENTERED IN COMPUTER
SEP 13 1997 ERS

mgj


PHOENIX, ARIZONA
AUG 21 10 16 AM '97
RECEIVED
BLM AZ STATE OFFICE

Bureau of Land Management-Arizona
August 15, 1997
Page 2

Your assistance in this matter is appreciated. If there are any questions or problems concerning the above, please feel free to call me here in Wheat Ridge.

Very truly yours,

WESTERN STATES MINERALS CORPORATION



Davis R. Jagoe
Land Manager

RECEIVED
BLM, AZ STATE OFFICE
Aug 21 10 16 AM '97
PHOENIX, ARIZONA

When recorded, mail to:
Western States Minerals Corporation
Attn: Land Department
4975 Van Gordon Street
Wheat Ridge, Colorado 80033

8

AFFIDAVIT OF PAYMENT OF RENTAL FEE

ON UNPATENTED MINING CLAIMS

STATE OF COLORADO)
) ss.
COUNTY OF JEFFERSON)

I, Davis R. Jagoe, being first duly sworn, do depose and state as follows:

1. I am a citizen of the United States and more than eighteen years of age, and I am making this Affidavit as of this 5th day of August, 1997, on behalf of Western States Minerals Corporation, lessee of the mining claims more particularly described in Exhibit A attached hereto and made a part hereof by this reference, at whose instance the rental fee described below is paid.

2. My mailing address is Western States Minerals Corporation, 4975 Van Gordon Street, Wheat Ridge, Colorado 80033.

3. The owner of the mining claims intends to hold those claims with this affidavit, and with this affidavit Western States Minerals Corporation submitted to the Arizona State Office of the Bureau of Land Management a check in the amount of \$800.00 representing \$100 for each claim as payment of the rental fee required by law and in lieu of assessment work, for the assessment year ending on September 1, 1998.

4. The current mailing address of the owner of the claims remains as follows:

Denys K. Poyner
3011 Van Marter Court
Kingman, Arizona 86401

WESTERN STATES MINERALS CORPORATION

By *Davis R. Jagoe*
Davis R. Jagoe
Land Manager and as agent for
Denys K. Poyner

PHOENIX, ARIZONA

AUG 21 10 16 AM '97


B.L.M. AZ STATE OFFICE
RECEIVED

ACKNOWLEDGEMENT

STATE OF COLORADO)
) ss.
COUNTY OF JEFFERSON)

On this 5 day of August, 1997, personally appeared before me, a notary public, Davis R. Jagoe, personally known (or proved) to me to be the person whose name is subscribed to the above instrument who acknowledged that he executed the instrument.

Witness my hand and official seal.



Notary Public

My commission expires:

2/2/2000

(SEAL)

RECEIVED
BLM. AZ S. OFFICE
Aug 21 10 16 AM '97
PHOENIX, ARIZONA

EXHIBIT A

To Affidavit of Payment of Rental Fee

Unpatented lode mining claims, owned by Denys Poyner, located in Township 21 North, Range 21 West, GSRB&M, of Mohave County, Arizona and whose location certificates are recorded in the public records of Mohave County, Arizona and the Arizona office of the Bureau of Land Management as follows:

<u>Claim Name</u>	<u>County Book/Page</u>	<u>BLM Number-AMC</u>
Gold Knob #1	603/279	97118
Gold Knob #2	603/281	97119
Gold Knob #3	603/283	97120
Gold Knob #4	603/285	97121
Gold Knob #5	603/287	97122
Gold Knob #6	603/289	97123
Gold Knob #7	603/291	97124
Gold Knob #8	603/293	97125

46

RECEIVED
BLM AZ STATE OFFICE
Aug 21 10 16 AM '97
PHOENIX, ARIZONA

ACKNOWLEDGEMENT

STATE OF COLORADO)
) ss.
COUNTY OF JEFFERSON)

On this 5 day of August, 1997, personally appeared before me, a notary public, Davis R. Jagoe, personally known (or proved) to me to be the person whose name is subscribed to the above instrument who acknowledged that he executed the instrument.

Witness my hand and official seal.



Notary Public

My commission expires:

2/7/2000

(SEAL)

RECEIVED
BLM AZ STATE OFFICE
Aug 21 10 16 AM '97
PHOENIX, ARIZONA

EXHIBIT A
to Affidavit of Payment of Rental Fee

The following unpatented lode mining claims are located in Sections 20, 22, 23, 26, 27, Township 14 South, Range 27 East, Cochise County, Arizona, the location notices of which are of record in the Arizona State Office of the U.S. Bureau of Land Management ("BLM") and in the office of the Cochise County Recorder, as follows:

<u>NAME OF CLAIM</u>	<u>DOCUMENT NUMBER</u>	<u>BLM AMC NUMBER</u>
KLONDIKE NO. 1	1309/166	41266
KLONDIKE NO. 2	1309/168	41267
KLONDIKE NO. 3	1309/170	41268
KLONDIKE NO. 4	1309/172	41269
KLONDIKE NO. 5	871127494	276501—
ARIZONA NO. 1	1309/174	41270
ARIZONA NO. 2	1309/176	41271
ARIZONA NO. 3	1309/178	41272
ONE MORE CHANCE NO. 1	871127490	276497 —
ONE MORE CHANCE NO. 2	871127491	276498
ONE MORE CHANCE NO. 3	871127492	276499
ONE MORE CHANCE NO. 4	871127493	276500

1

RECEIVED
BLM AZ STATE OFFICE
Aug 21 10 16 AM '97
PHOENIX, ARIZONA

When recorded, mail to:
Western States Minerals Corporation
Attn: Land Department
4975 Van Gordon Street
Wheat Ridge, Colorado 80033

25

AFFIDAVIT OF PAYMENT OF RENTAL FEE
ON UNPATENTED MINING CLAIMS

STATE OF COLORADO)
) ss.
COUNTY OF JEFFERSON)

I, Davis R. Jagoe, being first duly sworn, do depose and state as follows:

1. I am a citizen of the United States and more than eighteen years of age, and I am making this Affidavit as of this 5th day of August, 1997, on behalf of Western States Minerals Corporation, a Utah corporation, owner of the mining claims more particularly described in Exhibit A attached hereto and made a part hereof by this reference, at whose instance the rental fee described below is paid.

2. My mailing address is Western States Minerals Corporation, 4975 Van Gordon Street, Wheat Ridge, Colorado 80033.

3. The owner of the mining claims intends to hold those claims with this affidavit, and with this affidavit Western States Minerals Corporation has submitted to the Arizona State Office of the Bureau of Land Management a check in the amount of \$2,500.00 representing \$100 for each claim as payment of the rental fee required by law and in lieu of assessment work, for the assessment year ending on September 1, 1998.

4. The current mailing address of the owner of the claims remains as follows:

Western States Minerals Corporation
4975 Van Gordon St.
Wheat Ridge, Colorado 80033

WESTERN STATES MINERALS CORPORATION

By *Davis R. Jagoe*
Davis R. Jagoe
Land Manager and Agent

PHOENIX ARIZONA

AUG 21 10 16 AM '97


RECEIVED
BLM AZ STATE OFFICE

ACKNOWLEDGEMENT

STATE OF COLORADO)
) ss.
COUNTY OF JEFFERSON)

On this 5 day of August, 1997, personally appeared before me, a notary public, Davis R. Jagoe, personally known (or proved) to me to be the person whose name is subscribed to the above instrument who acknowledged that he executed the instrument.

Witness my hand and official seal.



Notary Public

My commission expires:
2/1/2000

(SEAL)

RECEIVED
BLM AZ STATE OFFICE
Aug 21 10 16 AM '97
PHOENIX, ARIZONA

EXHIBIT A
to Affidavit of Payment of Rental Fees

Unpatented lode mining claims located in Sections 20, 21, 27, 28, Township 14 South, Range 27 East, in the Dos Cabezas Mining District, Cochise County, Arizona, the location notices of which are recorded in the Official Records of such county and filed with the Arizona State Office of the Bureau of Land Management as follows:

<u>NAME OF CLAIM</u>	<u>DOCUMENT NUMBER</u>	<u>BLM AMC NUMBER</u>
BEARCAT	860920661	260044
SUSPENSION NO. 4	860920662	260045
MOUNTIAN DEW NO. 1	860920652	260035
MOUNTAIN DEW NO. 2	860920653	260036
MOUNTAIN DEW NO. 3	860920654	260037
TRAM NO. 1	860920655	260038
TRAM NO. 2	860920656	260039
TRAM NO. 3	860920657	260040
CASEY NO. 1	860920658	260041
CASEY NO. 2	860920659	260042
CASEY NO. 3	860920660	260043
CHRYSLER	880100151	279081
MERRILY NO. 3	880306340	282649
MERRILY NO. 4	880306341	282650
MERRILY NO. 5	880306342	282651
MERRILY NO. 6	880306343	282652
MERRILY NO. 7	880306344	282653
MERRILY NO. 8	880306345	282654
MERRILY NO. 9	880613582	286818
MERRILY NO. 10	880613583	286819
MERRILY NO. 11	880613584	286820
MERRILY NO. 12	880613585	286821
MERRILY NO. 13	880613586	286822
MERRILY NO. 14	880613587	286823
MERRILY NO. 15	880613588	286824

25

RECEIVED
BLM AZ STATE OFFICE
Aug 21 10 16 AM '97
PHOENIX, ARIZONA

When recorded, mail to:
Western States Minerals Corporation
Attn: Land Department
4975 Van Gordon Street
Wheat Ridge, Colorado 80033

44

AFFIDAVIT OF PAYMENT OF RENTAL FEE

ON UNPATENTED MINING CLAIMS

STATE OF COLORADO)
) ss.
COUNTY OF JEFFERSON)

I, Davis R. Jagoe, being first duly sworn, do depose and state as follows:

1. I am a citizen of the United States and more than eighteen years of age, and I am making this Affidavit as of this 5th day of August, 1997, on behalf of Western States Minerals Corporation, a Utah corporation, Owner of the mining claims more particularly described in Exhibit A attached hereto and made a part hereof by this reference, at whose instance the rental fee described below is paid.

2. My mailing address is Western States Minerals Corporation, 4975 Van Gordon Street, Wheat Ridge, Colorado 80033.

3. The owner of the mining claims intends to hold those claims with this affidavit, and with this affidavit Western States Minerals Corporation has submitted to the Arizona State Office of the Bureau of Land Management a check in the amount of \$4,400.00 representing \$100 for each claim as payment of the rental fee required by law and in lieu of assessment work, for the assessment year ending on September 1, 1998.

4. The current mailing address of the owner of the claims remains as follows:

Western States Minerals Corporation
4975 Van Gordon St.
Wheat Ridge, Colorado 80033

WESTERN STATES MINERALS CORPORATION

By *Davis R. Jagoe*
Davis R. Jagoe
Land Manager and Agent

PHOENIX, ARIZONA

AUG 21 10 16 AM '97


RECEIVED
BLM AZ STATE OFFICE

ACKNOWLEDGEMENT

STATE OF COLORADO)
) ss.
COUNTY OF JEFFERSON)

On this 5 day of August, 1997, personally appeared before me, a notary public, Davis R. Jagoe, personally known (or proved) to me to be the person whose name is subscribed to the above instrument who acknowledged that he executed the instrument.

Witness my hand and official seal.



Notary Public

My commission expires:
2/7/2000

(SEAL)

RECEIVED
S.L.M. AZ STORE OFFICE
Aug 21 10 16 AM '97
PHOENIX, ARIZONA

EXHIBIT A

To Affidavit of Payment of Rental Fees

Unpatented lode mining claims owned by Western States Minerals Corporation and located in Township 28 North, Range 18 West, G and SRM, Section 32 and Township 28 North, Range 19 West, G and SRM, Sections 1, 14, 15, and 26, of Mohave County, Arizona and with Location Certificates recorded in the public records of Mohave County, Arizona and with the Arizona State Office of the Bureau of Land Management as follows:

<u>Claim Name</u>	<u>County Book/Page</u>	<u>BLM Number-AMC</u>
TF 1	2524/267	333026
TF 2	2538/54	333027
TF 3	2538/56	333028
TF 4	2538/58	333029
TF 5	2538/60	333030
TF 6	2538/62	333031
TF 7	2538/64	333032
TF 8	2538/66	333033
TF 9	2538/68	333034
TF 49	2556/39	333904
TF 50	2556/41	333905
TF 51	2556/43	333906
TF 52	2556/45	333907
TF 53	2556/47	333908
TF 54	2556/49	333909
TF 55	2556/51	333910
TF 56	2556/53	333911
TF 57	2556/55	333912
TF 58	2556/57	333913
TF 59	2556/59	333914
TF 60	2556/61	333915
TF 61	2556/63	333916
TF 62	2556/65	333917
TF 63	2556/67	333918
TF 64	2556/69	333919
TF 65	2556/71	333920
TF 66	2556/73	333921
TF 67	2556/75	333922
TF 68	2556/77	333923
TF 69	2556/79	333924
TF 70	2556/81	333925
TF 71	2556/83	333926
TF 72	2556/85	333927
TF 73	2556/87	333928
TF 74	2556/89	333929

RECEIVED
BLM AZ STATE OFFICE
Aug 21 10 16 AM '97
PHOENIX, ARIZONA

35

Claim Name

County Book/Page

BLM Number-AMC

TF 75	2556/91	333930
TF 76	2556/93	333931
TF 77	2556/95	333932

NAGS 1	2559/780	334082
NAGS 2	2559/782	334083
NAGS 3	2559/784	334084
NAGS 4	2559/786	334085
NAGS 5	2559/788	334086
NAGS 6	2559/790	334087

RECEIVED
BLM AZ STATE OFFICE
Aug 21 10 16 AM '97
PHOENIX, ARIZONA

UNITED STATES
DEPARTMENT OF THE INTERIOR
BUREAU OF LAND MANAGEMENT

RECEIPT AND ACCOUNTING ADVICE

No. 2372392

10/92

08/21/97

Subject:

CLAIM MAINTENANCE FEE 1998 - 89

2 5 13

8,900.00

Applicant:

WESTERN STATES MINERALS CORP
4975 VAN GORDON ST
WHEAT RIDGE CO 80033

Remitter: OK 025202
303-425-7042

Assignor:

LEASE MANAGEMENT DATA NEW UPDATE PAYMENT

ORIGINAL SERIAL NO.	ASG.	TYPE	ST.	CTY.	FUND SYMBOL	ACRES/UNITS	RATE
AMC 97118, ET AL							

AMOUNT	ANV. DATE	EXP. DATE	BILL CYC.	S/C	DISTRICT	NEXT BILL	MISC. DATA	U of M	ACTUAL UNITS

ASSIGNMENT SERIAL NO.	ASG.	TYPE	ST.	CTY.	FUND SYMBOL	ACRES/UNITS	RATE

AMOUNT	ANV. DATE	EXP. DATE	BILL CYC.	S/C	DISTRICT	NEXT BILL	MISC. DATA	U of M	ACTUAL UNITS

APPLY REMITTANCE

ACTION	FUND SYMBOL	CTY.	AMOUNT
FILING FEE			
RENTAL			
UNEARNED			
REFUND			
TOTAL			
AMOUNT DUE			

Remarks:


BY:

DATE:

- Lease in Escrow?
- KGS? Of Interest?
- Auto Escalates? Operating Rights?
- Auto Renew? Operator
- Bond Filed?

FOR MMS USE ONLY

BILLEE NUMBER	FOREST REFUGE
OCS SECTION CODE	



333026
333904
334082
97118
41266
276497
260035
279081
282647
286818
SR

August 19, 1996

Department of the Interior
Bureau of Land Management
Arizona State Office
Mining Claims Section
3707 North 7th Street
Phoenix, Arizona 85014

Hand Delivered

Re: Annual Mining Claim Rental Fee

Dear Sir or Madam:

Enclosed, pursuant to CFR 3833.1-5, are copies of four "Affidavit of Payment of Rental Fee" documents, and their associated lists of mining claims, covering 89 mining claims. Please file the copy of each affidavit in the appropriate case file; date stamp an additional copy and return it to me, along with a proper receipt. The original of these documents will be timely recorded in the public records of the counties where the claims are located.

The documents enclosed are entitled:

BLKDIKE.DOC	8
DOSBARRY.DOC	12 Claims
DOSCAWSM.DOC	25 Claims
GBASWSMC.DOC	44 Claims

TOTAL 89 Claims

Also enclosed is a check in the amount of \$8,900.00 to cover the required rental fee for the assessment year ending September 1, 1997. This sum represents \$100.00 per mining claim listed in the affidavits.

Please return the date stamped copies and receipt to:

Davis R. Jagoe
Western States Minerals Corporation
4975 Van Gordon Street
Wheat Ridge, Colorado 80033

RECEIVED
BLM AZ STATE OFFICE
PHOENIX, ARIZONA
AUG 22 9 07 AM '96

ENTERED IN COMPUTER

9/25/96 SR

\$8,900.00
89 claims

Bureau of Land Management-Arizona
August 19, 1996
Page 2

Your assistance in this matter is appreciated. If there are any questions or problems concerning the above, please feel free to call me here in Wheat Ridge.

Very truly yours,

WESTERN STATES MINERALS CORPORATION



Davis R. Jagoe
Land Manager

RECEIVED
B.L.M. AZ STATE OFFICE
AUG 22 9 07 AM '96
PHOENIX, ARIZONA

When recorded, mail to:
Western States Minerals Corporation
Attn: Land Department
4975 Van Gordon Street
Wheat Ridge, Colorado 80033

44

AFFIDAVIT OF PAYMENT OF RENTAL FEE

ON UNPATENTED MINING CLAIMS

STATE OF COLORADO)
) ss.
COUNTY OF JEFFERSON)

I, Davis R. Jagoe, being first duly sworn, do depose and state as follows:

1. I am a citizen of the United States and more than eighteen ^{6th} years of age, and I am making this Affidavit as of this 6th day of August, 1996, on behalf of Western States Minerals Corporation, a Utah corporation, Owner of the mining claims more particularly described in Exhibit A attached hereto and made a part hereof by this reference, at whose instance the rental fee described below is paid.

2. My mailing address is Western States Minerals Corporation, 4975 Van Gordon Street, Wheat Ridge, Colorado 80033.

3. The owner of the mining claims intends to hold those claims with this affidavit, and with this affidavit Western States Minerals Corporation has submitted to the Arizona State Office of the Bureau of Land Management a check in the amount of \$4,400.00 representing \$100 for each claim as payment of the rental fee required by law and in lieu of assessment work the assessment year ending on September 1, 1997.

4. The current mailing address of the owner of the claims remains as follows:

Western States Minerals Corporation
4975 Van Gordon St.
Wheat Ridge, Colorado 80033

RECEIVED
BLM. AZ STATE OFFICE
PHOENIX, ARIZONA
AUG 22 9 07 AM '96

WESTERN STATES MINERALS CORPORATION

By Davis R. Jagoe
Davis R. Jagoe
Land Manager and Agent

ACKNOWLEDGEMENT

STATE OF COLORADO)
) ss.
COUNTY OF JEFFERSON)

On this 6 day of August, 1996, personally appeared before me, a notary public, Davis R. Jagoe, personally known (or proved) to me to be the person whose name is subscribed to the above instrument who acknowledged that he executed the instrument.

Witness my hand and official seal.

Davis R. Jagoe
Notary Public

My commission expires:
2/7/2000

(SEAL)

RECEIVED
B.L.H. AZ STATE OFFICE
Aug 22 9 07 AM '96
PHOENIX, ARIZONA

EXHIBIT A

To Affidavit of Payment of Rental Fees

Unpatented lode mining claims owned by Western States Minerals Corporation and located in Township 28 North, Range 18 West, G and SRM, Section 32 and Township 28 North, Range 19 West, G and SRM, Sections 1, 14, 15, and 26, of Mohave County, Arizona and with Location Certificates recorded in the public records of Mohave County, Arizona and with the Arizona State Office of the Bureau of Land Management as follows:

<u>Claim Name</u>	<u>County Book/Page</u>	<u>BLM Number-AMC</u>
TF 1	2524/267	333026
TF 2	2538/54	333027
TF 3	2538/56	333028
TF 4	2538/58	333029
TF 5	2538/60	333030
TF 6	2538/62	333031
TF 7	2538/64	333032
TF 8	2538/66	333033
TF 9	2538/68	333034
TF 49	2556/39	333904
TF 50	2556/41	333905
TF 51	2556/43	333906
TF 52	2556/45	333907
TF 53	2556/47	333908
TF 54	2556/49	333909
TF 55	2556/51	333910
TF 56	2556/53	333911
TF 57	2556/55	333912
TF 58	2556/57	333913
TF 59	2556/59	333914
TF 60	2556/61	333915
TF 61	2556/63	333916
TF 62	2556/65	333917
TF 63	2556/67	333918
TF 64	2556/69	333919
TF 65	2556/71	333920
TF 66	2556/73	333921
TF 67	2556/75	333922
TF 68	2556/77	333923
TF 69	2556/79	333924
TF 70	2556/81	333925
TF 71	2556/83	333926
TF 72	2556/85	333927
TF 73	2556/87	333928
TF 74	2556/89	333929

RECEIVED
BLM AZ STATE OFFICE
Aug 22 9 07 AM '96

T82

Claim Name

County Book/Page

BLM Number-AMC

TF 75	2556/91	333930
TF 76	2556/93	333931
TF 77	2556/95	333932

NAGS 1	2559/780	334082
NAGS 2	2559/782	334083
NAGS 3	2559/784	334084
NAGS 4	2559/786	334085
NAGS 5	2559/788	334086
NAGS 6	2559/790	334087

RECEIVED
BLM AZ STATE OFFICE
AUG 22 9 07 AM '96
PHOENIX, ARIZONA

TES

ACKNOWLEDGEMENT

STATE OF COLORADO)
) ss.
COUNTY OF JEFFERSON)

On this 6 day of August, 1996, personally appeared before me, a notary public, Davis R. Jagoe, personally known (or proved) to me to be the person whose name is subscribed to the above instrument who acknowledged that he executed the instrument.

Witness my hand and official seal.

Davis R. Jagoe
Notary Public

My commission expires:
2/7/2000

(SEAL)

RECEIVED
B.L.M. AZ STATE OFFICE
Aug 22 9 08 AM '96
PHOENIX, ARIZONA

EXHIBIT A

To Affidavit of Payment of Rental Fee

Unpatented lode mining claims, owned by Denys Poyner, located in Township 21 North, Range 21 West, GSRB&M, of Mohave County, Arizona and whose location certificates are recorded in the public records of Mohave County, Arizona and the Arizona office of the Bureau of Land Management as follows:

<u>Claim Name</u>	<u>County Book/Page</u>	<u>BLM Number-AMC</u>
Gold Knob #1	603/279	97118
Gold Knob #2	603/281	97119
Gold Knob #3	603/283	97120
Gold Knob #4	603/285	97121
Gold Knob #5	603/287	97122
Gold Knob #6	603/289	97123
Gold Knob #7	603/291	97124
Gold Knob #8	603/293	97125

RECEIVED
BLM, AZ STATE OFFICE
AUG 22 9 08 AM '96
PHOENIX, ARIZONA

ACKNOWLEDGEMENT

STATE OF COLORADO)
) ss.
COUNTY OF JEFFERSON)

On this 6 day of August, 1996, personally appeared before me, a notary public, Davis R. Jagoe, personally known (or proved) to me to be the person whose name is subscribed to the above instrument who acknowledged that he executed the instrument.

Witness my hand and official seal.

Davis R. Jagoe
Notary Public

My commission expires:
2/7/2000

(SEAL)

RECEIVED
BLM AZ STATE OFFICE
Aug 22 9 08 AM '96
PHOENIX, ARIZONA

EXHIBIT A
to Affidavit of Payment of Rental Fee

The following unpatented lode mining claims are located in Sections 20, 22, 23, 26, 27, Township 14 South, Range 27 East, Cochise County, Arizona, the location notices of which are of record in the Arizona State Office of the U.S. Bureau of Land Management ("BLM") and in the office of the Cochise County Recorder, as follows:

<u>NAME OF CLAIM</u>	<u>DOCUMENT NUMBER</u>	<u>BLM AMC NUMBER</u>
KLONDIKE NO. 1	1309/166	41266
KLONDIKE NO. 2	1309/168	41267
KLONDIKE NO. 3	1309/170	41268
KLONDIKE NO. 4	1309/172	41269
KLONDIKE NO. 5	871127494	276501
ARIZONA NO. 1	1309/174	41270
ARIZONA NO. 2	1309/176	41271
ARIZONA NO. 3	1309/178	41272
ONE MORE CHANCE NO. 1	871127490	276497
ONE MORE CHANCE NO. 2	871127491	276498
ONE MORE CHANCE NO. 3	871127492	276499
ONE MORE CHANCE NO. 4	871127493	276500

RECEIVED
BLM, AZ STATE OFFICE
Aug 22 9 08 AM '96
PHOENIX, ARIZONA

T8

ACKNOWLEDGEMENT

STATE OF COLORADO)
) ss.
COUNTY OF JEFFERSON)

On this 6 day of August, 1996, personally appeared before me, a notary public, Davis R. Jagoe, personally known (or proved) to me to be the person whose name is subscribed to the above instrument who acknowledged that he executed the instrument.

Witness my hand and official seal.

Davis R. Jagoe

Notary Public

My commission expires:
2/7/2000

(SEAL)

RECEIVED
S.L.M. AZ STATE OFFICE
Aug 22 9 08 AM '96
PHOENIX, ARIZONA

EXHIBIT A
to Affidavit of Payment of Rental Fees

Unpatented lode mining claims located in Sections 20, 21, 27, 28, Township 14 South, Range 27 East, in the Dos Cabezas Mining District, Cochise County, Arizona, the location notices of which are recorded in the Official Records of such county and filed with the Arizona State Office of the Bureau of Land Management as follows:

<u>NAME OF CLAIM</u>	<u>DOCUMENT NUMBER</u>	<u>BLM AMC NUMBER</u>
BEARCAT	860920661	260044
SUSPENSION NO. 4	860920662	260045
MOUNTIAN DEW NO. 1	860920652	260035
MOUNTAIN DEW NO. 2	860920653	260036
MOUNTAIN DEW NO. 3	860920654	260037
TRAM NO. 1	860920655	260038
TRAM NO. 2	860920656	260039
TRAM NO. 3	860920657	260040
CASEY NO. 1	860920658	260041
CASEY NO. 2	860920659	260042
CASEY NO. 3	860920660	260043
CHRYSLER	880100151	279081
MERRILY NO. 3	880306340	282649
MERRILY NO. 4	880306341	282650
MERRILY NO. 5	880306342	282651
MERRILY NO. 6	880306343	282652
MERRILY NO. 7	880306344	282653
MERRILY NO. 8	880306345	282654
MERRILY NO. 9	880613582	286818
MERRILY NO. 10	880613583	286819
MERRILY NO. 11	880613584	286820
MERRILY NO. 12	880613585	286821
MERRILY NO. 13	880613586	286822
MERRILY NO. 14	880613587	286823
MERRILY NO. 15	880613588	286824

RECEIVED
 BLM, AZ STATE OFFICE
 Aug 22 9 08 AM 1986
 PHOENIX, ARIZONA

125

UNITED STATES
DEPARTMENT OF THE INTERIOR
BUREAU OF LAND MANAGEMENT

RECEIPT AND ACCOUNTING ADVICE

NO. 2228316 04


Subject: CLAIM MAINTENANCE FEE 1997 - 99 2 3 13 8,900.00
 Applicant: WESTERN STATES MINERALS CO
 4975 VAN GORDON ST
 WHEAT RIDGE CO 80233
 Assignor: Remitter: SAME AS CK 023269
 303-425-7242

LEASE MANAGEMENT DATA										<input type="checkbox"/> NEW	<input type="checkbox"/> UPDATE	<input type="checkbox"/> PAYMENT
ORIGINAL SERIAL NO.	ASG.	TYPE	ST.	CTY.	FUND SYMBOL			ACRES/UNITS	RATE			
PYM 033286, ET AL												
AMOUNT	ANV. DATE	EXP. DATE	BILL CYC.	S/C	DISTRICT	NEXT BILL	MISC. DATA	U of M	ACTUAL UNITS			
ASSIGNMENT SERIAL NO.	ASG.	TYPE	ST.	CTY.	FUND SYMBOL			ACRES/UNITS	RATE			
AMOUNT	ANV. DATE	EXP. DATE	BILL CYC.	S/C	DISTRICT	NEXT BILL	MISC. DATA	U of M	ACTUAL UNITS			

APPLY REMITTANCE			
ACTION	FUND SYMBOL	CTY.	AMOUNT
FILING FEE			
RENTAL			
UNEARNED			
REFUND			
TOTAL			
AMOUNT DUE			

Remarks:
 333026 - 333034
 333904 - 333932
 334082 - 334087
 97118 - 97125
 41266 - 41272
 276497 - 276501
 260035 - 260045
 279081
 282649 - 282654
 BY: 286818 - 286824 *SK* DATE:

<input type="checkbox"/> Lease in Escrow?		FOR MMS USE ONLY	
<input type="checkbox"/> KGS?	Of Interest?	BILLEE	FOREST REFUGE
<input type="checkbox"/> Auto Escalates?	Operating Rights?	NUMBER	
<input type="checkbox"/> Auto Renew?	Operator	OCS SECTION	
	Bond Filed?	CODE	



August 1, 1995

97118
41266
276497
260035
279081
282647
286818
333904
333026
334082 JB

Department of the Interior
Bureau of Land Management
Arizona State Office
Mining Claims Section
3707 North 7th Street
Phoenix, Arizona 85014

Hand Delivered
(D. Witter)

Re: Annual Mining Claim Rental Fee

Dear Sir or Madam:

Enclosed, pursuant to CFR 3833.1-5, are copies of four "Affidavit of Payment of Rental Fee" documents, and their associated lists of mining claims, covering 89 mining claims. Please file the copy of each affidavit in the appropriate case file; date stamp an additional copy and return it to me, along with a proper receipt. The original of these documents will be timely recorded in the public records of the counties where the claims are located.

The documents enclosed are entitled:

BLKDIKE.DOC	8
DOSBARRY.DOC	12 Claims
DOSCAWSM.DOC	25 Claims
GBASWSMC.DOC	44 Claims
<hr/>	
TOTAL	89 Claims

Also enclosed is a check in the amount of \$8,900.00 to cover the required rental fee for the assessment year ending September 1, 1996. This sum represents \$100.00 per mining claim listed in the affidavits.

Please return the date stamped copies and receipt to:

Davis R. Jagoe
Western States Minerals Corporation
4975 Van Gordon Street
Wheat Ridge, Colorado 80033

RECEIVED
B.L.M. AZ STATE OFFICE
PHOENIX, ARIZONA
AUG 10 26 AM '95

JB
AUG 16 1995
ENTERED IN COMPUTER
Maintenance fee

Bureau of Land Management-Arizona
August 1, 1995
Page 2

Your assistance in this matter is appreciated. If there are any questions or problems concerning the above, please feel free to call me here in Wheat Ridge.

Very truly yours,

WESTERN STATES MINERALS CORPORATION



Davis R. Jagoe
Land Manager

RECEIVED
BLM. AZ STATE OFFICE
Aug 7 10 26 AM '95
PHOENIX, ARIZONA

When recorded, mail to:
Western States Minerals Corporation
Attn: Land Department
4975 Van Gordon Street
Wheat Ridge, Colorado 80033

89 claims
\$8,900.00
DLL

8

AFFIDAVIT OF PAYMENT OF RENTAL FEE
ON UNPATENTED MINING CLAIMS

STATE OF COLORADO)
) ss.
COUNTY OF JEFFERSON)

I, Davis R. Jagoe, being first duly sworn, do depose and state as follows:

1. I am a citizen of the United States and more than eighteen years of age, and I am making this Affidavit as of this 15th day of August, 1995, on behalf of Western States Minerals Corporation, lessee of the mining claims more particularly described in Exhibit A attached hereto and made a part hereof by this reference, at whose instance the rental fee described below is paid.

2. My mailing address is Western States Minerals Corporation, 4975 Van Gordon Street, Wheat Ridge, Colorado 80033.

3. The owner of the mining claims intends to hold those claims with this affidavit, and with this affidavit Western States Minerals Corporation submitted to the Arizona State Office of the Bureau of Land Management a check in the amount of \$800.00 representing \$100 for each claim as payment of the rental fee required by law and in lieu of assessment work, for the assessment year ending on September 1, 1996.

4. The current mailing address of the owner of the claims remains as follows:

Denys K. Poyner
3011 Van Marter Court
Kingman, Arizona 86401

WESTERN STATES MINERALS CORPORATION

By Davis R. Jagoe
Davis R. Jagoe
Land Manager and as agent for
Denys K. Poyner

RECEIVED
BLM AZ STATE OFFICE

EXHIBIT A

To Affidavit of Payment of Rental Fee

Unpatented lode mining claims, owned by Denys Poyner, located in Township 21 North, Range 21 West, GSRB&M, of Mohave County, Arizona and whose location certificates are recorded in the public records of Mohave County, Arizona and the Arizona office of the Bureau of Land Management as follows:

<u>Claim Name</u>	<u>County Book/Page</u>	<u>BLM Number-AMC</u>
Gold Knob #1	603/279	97118
Gold Knob #2	603/281	97119
Gold Knob #3	603/283	97120
Gold Knob #4	603/285	97121
Gold Knob #5	603/287	97122
Gold Knob #6	603/289	97123
Gold Knob #7	603/291	97124
Gold Knob #8	603/293	97125

RECEIVED
B.L.M. AZ STATE OFFICE
Aug 1 10 27 AM '95
PHOENIX ARIZONA

ACKNOWLEDGEMENT

STATE OF COLORADO)
) ss.
COUNTY OF JEFFERSON)

On this 1 day of August, 1995, personally appeared before me, a notary public, Davis R. Jagoe, personally known (or proved) to me to be the person whose name is subscribed to the above instrument who acknowledged that he executed the instrument.

Witness my hand and official seal.

Davis R. Jagoe
Notary Public

My commission expires:
1/25/96

(SEAL)

RECEIVED
B.L.M. AZ STATE OFFICE
Aug 1 10 27 AM '95
PHOENIX, ARIZONA

EXHIBIT A
to Affidavit of Payment of Rental Fee

The following unpatented lode mining claims are located in Sections 20, 22, 23, 26, 27, Township 14 South, Range 27 East, Cochise County, Arizona, the location notices of which are of record in the Arizona State Office of the U.S. Bureau of Land Management ("BLM") and in the office of the Cochise County Recorder, as follows:

<u>NAME OF CLAIM</u>	<u>DOCUMENT NUMBER</u>	<u>BLM AMC NUMBER</u>
KLONDIKE NO. 1	1309/166	41266
KLONDIKE NO. 2	1309/168	41267
KLONDIKE NO. 3	1309/170	41268
KLONDIKE NO. 4	1309/172	41269
KLONDIKE NO. 5	871127494	276501
ARIZONA NO. 1	1309/174	41270
ARIZONA NO. 2	1309/176	41271
ARIZONA NO. 3	1309/178	41272
ONE MORE CHANCE NO. 1	871127490	276497
ONE MORE CHANCE NO. 2	871127491	276498
ONE MORE CHANCE NO. 3	871127492	276499
ONE MORE CHANCE NO. 4	871127493	276500

RECEIVED
B.L.M. AZ STATE OFFICE
AUG 7 10 27 AM '95
PHOENIX, ARIZONA

When recorded, mail to:
Western States Minerals Corporation
Attn: Land Department
4975 Van Gordon Street
Wheat Ridge, Colorado 80033

25

AFFIDAVIT OF PAYMENT OF RENTAL FEE
ON UNPATENTED MINING CLAIMS

STATE OF COLORADO)
) ss.
COUNTY OF JEFFERSON)

I, Davis R. Jagoe, being first duly sworn, do depose and state as follows:

1. I am a citizen of the United States and more than eighteen years of age, and I am making this Affidavit as of this 15th day of August, 1995, on behalf of Western States Minerals Corporation, a Utah corporation, owner of the mining claims more particularly described in Exhibit A attached hereto and made a part hereof by this reference, at whose instance the rental fee described below is paid.

2. My mailing address is Western States Minerals Corporation, 4975 Van Gordon Street, Wheat Ridge, Colorado 80033.

3. The owner of the mining claims intends to hold those claims with this affidavit, and with this affidavit Western States Minerals Corporation has submitted to the Arizona State Office of the Bureau of Land Management a check in the amount of \$2,500.00 representing \$100 for each claim as payment of the rental fee required by law and in lieu of assessment work, for the assessment year ending on September 1, 1996.

4. The current mailing address of the owner of the claims remains as follows:

Western States Minerals Corporation
4975 Van Gordon St.
Wheat Ridge, Colorado 80033

WESTERN STATES MINERALS CORPORATION

By Davis R. Jagoe
Davis R. Jagoe
Land Manager and Agent

RECEIVED
B.L.M. AZ STATE OFFICE
AUG 10 27 AM '95

ACKNOWLEDGEMENT

STATE OF COLORADO)
) ss.
COUNTY OF JEFFERSON)

On this 1 day of August, 1995, personally appeared before me, a notary public, Davis R. Jagoe, personally known (or proved) to me to be the person whose name is subscribed to the above instrument who acknowledged that he executed the instrument.

Witness my hand and official seal.



Notary Public

My commission expires:
 1/25/96

(SEAL)

RECEIVED
B.L.M. AZ STATE OFFICE
AUG 7 10 26 AM '95
PHOENIX, ARIZONA

EXHIBIT A
to Affidavit of Payment of Rental Fees

Unpatented lode mining claims located in Sections 20, 21, 27, 28, Township 14 South, Range 27 East, in the Dos Cabezas Mining District, Cochise County, Arizona, the location notices of which are recorded in the Official Records of such county and filed with the Arizona State Office of the Bureau of Land Management as follows:

<u>NAME OF CLAIM</u>	<u>DOCUMENT NUMBER</u>	<u>BLM AMC NUMBER</u>
BEARCAT	860920661	260044
SUSPENSION NO. 4	860920662	260045
MOUNTIAN DEW NO. 1	860920652	260035
MOUNTAIN DEW NO. 2	860920653	260036
MOUNTAIN DEW NO. 3	860920654	260037
TRAM NO. 1	860920655	260038
TRAM NO. 2	860920656	260039
TRAM NO. 3	860920657	260040
CASEY NO. 1	860920658	260041
CASEY NO. 2	860920659	260042
CASEY NO. 3	860920660	260043
CHRYSLER	880100151	279081
MERRILY NO. 3	880306340	282649
MERRILY NO. 4	880306341	282650
MERRILY NO. 5	880306342	282651
MERRILY NO. 6	880306343	282652
MERRILY NO. 7	880306344	282653
MERRILY NO. 8	880306345	282654
MERRILY NO. 9	880613582	286818
MERRILY NO. 10	880613583	286819
MERRILY NO. 11	880613584	286820
MERRILY NO. 12	880613585	286821
MERRILY NO. 13	880613586	286822
MERRILY NO. 14	880613587	286823
MERRILY NO. 15	880613588	286824

1

RECEIVED
BLM AZ STATE OFFICE
Aug 1 10 28 AM '95

When recorded, mail to:
Western States Minerals Corporation
Attn: Land Department
4975 Van Gordon Street
Wheat Ridge, Colorado 80033

44

AFFIDAVIT OF PAYMENT OF RENTAL FEE

ON UNPATENTED MINING CLAIMS

STATE OF COLORADO)
) ss.
COUNTY OF JEFFERSON)

I, Davis R. Jagoe, being first duly sworn, do depose and state as follows:

1. I am a citizen of the United States and more than eighteen years of age, and I am making this Affidavit as of this 1st day of August, 1995, on behalf of Western States Minerals Corporation, Owner of the mining claims more particularly described in Exhibit A attached hereto and made a part hereof by this reference, at whose instance the rental fee described below is paid.

2. My mailing address is Western States Minerals Corporation, 4975 Van Gordon Street, Wheat Ridge, Colorado 80033.

3. The owner of the mining claims intends to hold those claims with this affidavit, and with this affidavit Western States Minerals Corporation has submitted to the Arizona State Office of the Bureau of Land Management a check in the amount of \$4,400.00 representing \$100 for each claim as payment of the rental fee required by law and in lieu of assessment work, for the assessment year ending on September 1, 1996.

4. The current mailing address of the owner of the claims remains as follows:

Western States Minerals Corporation
4975 Van Gordon St.
Wheat Ridge, Colorado 80033

WESTERN STATES MINERALS CORPORATION

By *Davis R. Jagoe*
Davis R. Jagoe
Land Manager and Agent

RECEIVED
B.L.M. AZ STATE OFFICE
Aug 1 10 28 AM '95

ACKNOWLEDGEMENT

STATE OF COLORADO)
) ss.
COUNTY OF JEFFERSON)

On this 1st day of August, 1995, personally appeared before me, a notary public, Davis R. Jagoe, personally known (or proved) to me to be the person whose name is subscribed to the above instrument who acknowledged that he executed the instrument.

Witness my hand and official seal.



Notary Public

My commission expires:
 1/25/96

(SEAL)

RECEIVED
B.L.M. AZ STATE OFFICE
Aug 1 10 28 AM '95
PHOENIX ARIZONA

EXHIBIT A

To Affidavit of Payment of Rental Fees

Unpatented lode mining claims owned by Western States Minerals Corporation and located in Township 28 North, Range 18 West, G and SRM, Section 32 and Township 28 North, Range 19 West, G and SRM, Sections 1, 14, 15, and 26, of Mohave County, Arizona and with Location Certificates recorded in the public records of Mohave County, Arizona and with the Arizona State Office of the Bureau of Land Management as follows:

<u>Claim Name</u>	<u>County Book/Page</u>	<u>BLM Number-AMC</u>
TF 1	2524/267	333026
TF 2	2538/54	333027
TF 3	2538/56	333028
TF 4	2538/58	333029
TF 5	2538/60	333030
TF 6	2538/62	333031
TF 7	2538/64	333032
TF 8	2538/66	333033
TF 9	2538/68	333034
TF 49	2556/39	333904
TF 50	2556/41	333905
TF 51	2556/43	333906
TF 52	2556/45	333907
TF 53	2556/47	333908
TF 54	2556/49	333909
TF 55	2556/51	333910
TF 56	2556/53	333911
TF 57	2556/55	333912
TF 58	2556/57	333913
TF 59	2556/59	333914
TF 60	2556/61	333915
TF 61	2556/63	333916
TF 62	2556/65	333917
TF 63	2556/67	333918
TF 64	2556/69	333919
TF 65	2556/71	333920
TF 66	2556/73	333921
TF 67	2556/75	333922
TF 68	2556/77	333923
TF 69	2556/79	333924
TF 70	2556/81	333925
TF 71	2556/83	333926
TF 72	2556/85	333927
TF 73	2556/87	333928
TF 74	2556/89	333929

RECEIVED
B.L.M. AZ STATE OFFICE
Aug 1 10 28 AM '95

<u>Claim Name</u>	<u>County Book/Page</u>	<u>BLM Number-AMC</u>
TF 75	2556/91	333930
TF 76	2556/93	333931
TF 77	2556/95	333932
NAGS 1	2559/780	334082
NAGS 2	2559/782	334083
NAGS 3	2559/784	334084
NAGS 4	2559/786	334085
NAGS 5	2559/788	334086
NAGS 6	2559/790	334087

RECEIVED
 BLM AZ STATE OFFICE
 AUG 1 10 28 AM '95
 PHOENIX, ARIZONA

UNITED STATES
DEPARTMENT OF THE INTERIOR
BUREAU OF LAND MANAGEMENT

RECEIPT AND ACCOUNTING ADVICE

No. 2147398 04

WG/AZ

08/07/95

Subject: CLAIM MAINTENANCE FEE 1996 (89)

2 14 13

8,900.00

Applicant:

WESTERN STATES MINERALS INC.
4975 VAN GORDON ST.
WHEAT RIDGE CO 80033

Remitter: SAME CK. # 020742
303-425-7042

ENTERED IN COMPUTER

Assignor:

LEASE MANAGEMENT DATA NEW UPDATE PAYMENT

ORIGINAL SERIAL NO.	ASG.	TYPE	ST.	CTY.	FUND SYMBOL	ACRES/UNITS	RATE
AMC 97118, ET AL							

AMOUNT	ANV. DATE	EXP. DATE	BILL CYC.	S/C	DISTRICT	NEXT BILL	MISC. DATA	U of M	ACTUAL UNITS

ASSIGNMENT SERIAL NO.	ASG.	TYPE	ST.	CTY.	FUND SYMBOL	ACRES/UNITS	RATE

AMOUNT	ANV. DATE	EXP. DATE	BILL CYC.	S/C	DISTRICT	NEXT BILL	MISC. DATA	U of M	ACTUAL UNITS

APPLY REMITTANCE			
ACTION	FUND SYMBOL	CTY.	AMOUNT
FILING FEE			
RENTAL			
UNEARNED			
REFUND			
TOTAL			
AMOUNT DUE			

Remarks: 97118-97125 334082-
41266-41272 334087
276497-276501
260035-260045
279081
282649-282654
286818-286824
333904-333932
333026-333034

BY: _____ DATE: _____

Lease in Escrow?
 KGS? Of Interest?
 Auto Escalates? Operating Rights?
 Auto Renew? Operator
Bond Filed?

FOR MMS USE ONLY

BILLEE NUMBER	FOREST REFUGE
OCS SECTION CODE	

AMC 41266
276497

EXHIBIT A
to Affidavit of Payment of Rental Fee

The following unpatented lode mining claims are located in Sections 20, 22, 23, 26, 27, Township 14 South, Range 27 East, Cochise County, Arizona, the location notices of which are of record in the Arizona State Office of the U.S. Bureau of Land Management ("BLM") and in the office of the Cochise County Recorder, as follows:

<u>NAME OF CLAIM</u>	<u>DOCUMENT NUMBER</u>	<u>BLM AMC NUMBER</u>
KLONDIKE NO. 1	1309/166	41266
KLONDIKE NO. 2	1309/168	41267
KLONDIKE NO. 3	1309/170	41268
KLONDIKE NO. 4	1309/172	41269
KLONDIKE NO. 5	871127494	276501
ARIZONA NO. 1	1309/174	41270
ARIZONA NO. 2	1309/176	41271
ARIZONA NO. 3	1309/178	41272
ONE MORE CHANCE NO. 1	871127490	276497
ONE MORE CHANCE NO. 2	871127491	276498
ONE MORE CHANCE NO. 3	871127492	276499
ONE MORE CHANCE NO. 4	871127493	276500

RECEIVED
B.L.M. AZ STATE OFFICE
PHOENIX, ARIZONA
AUG 24 2 19 PM '94

9-14-94-JB
ENTERED IN COMPUTER
95 maintenance fee

9. Hbl
9-19-94

12 Cl...
1200.00
CB

Recording Requested By:
WESTERN STATES MINERALS CORPORATION

When recorded, mail to:
Western States Minerals Corporation
Attn: Land Department
P. O. Box 3094
Elko, Nevada 89803

12

AFFIDAVIT OF PAYMENT OF RENTAL FEE
ON UNPATENTED MINING CLAIMS

STATE OF NEVADA)
) ss.
COUNTY OF ELKO)

I, Scott R. Holmes, being first duly sworn, do depose and state as follows:

1. I am a citizen of the United States and more than eighteen years of age, and I am making this Affidavit as of this 15th day of August, 1994, on behalf of Western States Minerals Corporation, Lessee of the mining claims more particularly described in Exhibit A attached hereto and made a part hereof by this reference, at whose instance the rental fee described below is paid.

2. My mailing address is Western States Minerals Corporation, 4975 Van Gordon Street, Wheat Ridge, Colorado 80033.

3. The owner of the mining claims intends to hold those claims with this affidavit, and with this affidavit, Western States Minerals Corporation submitted to the Arizona State Office of the Bureau of Land Management a check in the amount of \$1,200.00 representing \$100 for each claim as payment of the rental fee required by law and in lieu of assessment work, for the assessment year ending on September 1, 1995.

4. The current mailing address of the owner of the claims remains as follows:

William C. and Laura Lee Barry
9241 East Speedway
Tuscon, Arizona 85710

RECEIVED
B.L.M. AZ STATE OFFICE
AUG 24 2 19 PM '94
PHOENIX ARIZONA

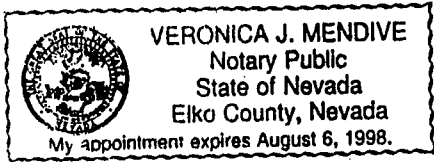
WESTERN STATES MINERALS CORPORATION

By Scott R. Holmes
Scott R. Holmes
Landman and as agent for
William C. and Laura Lee Barry

STATE OF NEVADA)
) ss.
COUNTY OF ELKO)

On this 15 day of August, 1994, personally appeared before me, a notary public, Scott R. Holmes, personally known (or proved) to me to be the person whose name is subscribed to the above instrument who acknowledged that he executed the instrument.

Witness my hand and official seal.




Veronica J. Mendive
Notary Public

My commission expires:
August 6, 1998

(SEAL)

RECEIVED
B.L.M. AZ STATE OFFICE
AUG 24 2 19 PM '94
PHOENIX, ARIZONA



RECEIVED
B.L.M. AZ STATE OFFICE
AUG 24 2 17 PM '94
PHOENIX, ARIZONA

August 12, 1994

Department of Interior
Bureau of Land Management
Arizona State Office
Mining Claims Section
3707 North 7th Street
Phoenix, Arizona 85014

Re: Annual Mining Claim Rental Fee

Dear Sir or Madam:

Enclosed, pursuant to CFR 3833.1-5, are copies of three "Affidavit of Payment of Rental Fee" documents, and their associated lists of mining claims, covering 45 mining claims. Please file the copy of each affidavit in the appropriate case file; date stamp an additional copy and return it to me, along with a proper receipt. The original of these documents will be timely recorded in the public records of the counties where the claims are located.

The documents enclosed are entitled:

DOSBARRY.AFF	12 Claims
DOSWSMC.AFF	25 Claims
DIKEPOYN.AFF	8 Claims

TOTAL	45 Claims

Also enclosed is a check in the amount of \$4,500.00 to cover the required rental fee for the assessment years ending September 1, 1995. This sum represents \$100.00 per mining claim listed in the affidavits.

Please return the dated stamped copies and receipt to:

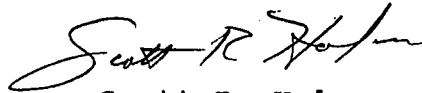
Scott R. Holmes
Western States Minerals Corporation
P. O. Box 3094
Elko, Nevada 89803

RECEIVED
B.L.M. AZ STATE OFFICE
AUG 24 2 18 PM '94
PHOENIX, ARIZONA

Bureau of Land Management
August 12, 1994
Page 2

Your assistance in this matter is appreciated. If there are any questions or problems concerning the above, please feel free to call me a 1-702-738-8597.

Very truly yours,



Scott R. Holmes
Landman

HAND DELIVERED (D. Witter)

EXHIBIT A

TO

AFFIDAVIT OF PAYMENT OF RENTAL FEE

The following unpatented lode mining claims located in Sections 20, 22, 23, 26, 27, Township 14 South, Range 27 East, Cochise County, Arizona, the location notices of which are of record in the Arizona State Office of the U.S. Bureau of Land Management ("BLM") and in the office of the Cochise County Recorder, as follows:

NAME OF CLAIM	DOCUMENT NUMBER	BLM AMC NUMBER
KLONDIKE NO. 1	1309/166	41266
KLONDIKE NO. 2	1309/168	41267
KLONDIKE NO. 3	1309/170	41268
KLONDIKE NO. 4	1309/172	41269
KLONDIKE NO. 5	871127494	276501
ARIZONA NO. 1	1309/174	41270
ARIZONA NO. 2	1309/176	41271
ARIZONA NO. 3	1309/178	41272
ONE MORE CHANCE NO. 1	871127490	276497
ONE MORE CHANCE NO. 2	871127491	276498
ONE MORE CHANCE NO. 3	871127492	276499
ONE MORE CHANCE NO. 4	871127493	276500

RECEIVED
BLM, AZ STATE OFFICE
PHOENIX, ARIZONA
AUG 25 9 48 AM '93

AUG 26 1992 12:1

5E-2

279081

282647

286818

276497

SR
g

AFFIDAVIT OF ANNUAL ASSESSMENT WORK

State of Arizona, County of Cochise SS: Alfred B. Voirin

Being duly sworn, deposes and says that he is a citizen of the United States and more than 18 years in age, resides at 1590 S. Robinson Ranch Road, in the town of Thatcher, in the County of Graham, in the State of Arizona, is personally acquainted with the mining claim(s) known as See Exhibit "A" for listing unpatented lode mining claim(s), situated in the Dos Cabezas mining district, Cochise County, Arizona, the location notice of which is recorded in the office of the county recorder of said county in book and page See Exhibit A of the records of mines. That between the 1st day of September, A.D. 1991, and the 31st day of August, A.D. 1992, at least \$1,900.00 dollars worth of work and improvements were done and performed upon said claim(s), not including the location of said claim(s). Such work and improvements were made by and at the expense of Queenstake Resources (USA), Inc., owner(s) of said claim(s), for the purpose of complying with the laws of the United States pertaining to assessment or annual work, and employees of Queenstake Resources (USA), Inc.

were the persons employed by said owner(s) and who labored on said claim(s), did said work and improvements, the same being as follows, to wit: driving drift, raising and stope development on the Packard and Ford claims for the benefit of the claims listed in Exhibit "A"

was the work and improvements made upon said claim(s).

Dated this 25 day of August, A.D. 1992.

Queenstake Resources U.S.A., Inc.
P. O. Box 217
Willcox, AZ 85644

By Alfred B. Voirin
(Agent)

PHOENIX, ARIZONA

SEP 25 '92

RECEIVED
BLM AZ STATE OFFICE

The foregoing instrument was subscribed, sworn to and verified before me on this 25 day of August, A.D. 1992 by Debra L. [Signature]
(Notary Public)

6-3-94



FEE # 920820356
OFFICIAL RECORDS
COCHISE COUNTY
DATE 08/26/92 HOUR 12

REQUEST OF
QUEENSTAKE RESOURCES USA
CHRISTINE RHODES-RECORDER
FEE : 14.00 PAGES : 2

920820356

920820356
QUEENSTAKE RESOURCES USA
BOX 217
WILLCOX, AZ. 85644

EXHIBIT A

Unpatented lode mining claims situated in the Dos Cabezas Mining District, Cochise County, Arizona, the names of which are set forth below together with the book and page or filing number of recording of the location notices in the Office of the Recorder of said county, the serial number where filed in the State Office of the Bureau of Land Management in Phoenix, Arizona, and the section, township and range where the claims are located, as follows:

<u>Claim Name</u>	<u>Recorded</u>		<u>Filing No.</u>	<u>BLM AMC No.</u>	<u>Section</u>	<u>Township</u>	<u>Range</u>
	<u>Docket</u>	<u>Page</u>					
Chrysler ✓			880100151	279081 ✓	NW27	16S	27E
Merrily #3			880306360	282649	SW21	16S	27E
Merrily #4			880306341	282650	SW/SE21	16S	27E
Merrily #5			880306342	282651	SW21	16S	27E
Merrily #6			880306343	282652	SW/SE21	16S	27E
Merrily #7			880306344	282653	SW21	16S	27E
Merrily #8			880306345	282654	SW/SE21	16S	27E
Merrily #9			880613582	286818	SE21	16S	27E
Merrily #10			880613583	286819	SE21	16S	27E
Merrily #11			880613584	286820	SE21/SW22	16S	27E
Merrily #12			880613585	286821	SE21/SW22	16S	27E
Merrily #13			880613586	286822	NW27	16S	27E
Merrily #14			880613587	286823	NW27	16S	27E
Merrily #15			880613588	286824	NW27	16S	27E
One More Chance #1			871127490	276497	NW/NE26	16S	27E
One More Chance #2			871127491	276498	NW/NE26	16S	27E
One More Chance #3			871127492	276499	NW/NE26	16S	27E
One More Chance #4			871127493	276500	NE27, NE20 SE22, SW23	16S	27E
Klondike #5 ✓			871127494	276501	SE22, NE27	16S	27E

Gila & Salt River
Base and Meridian

The above claims are owned by: Queenstake Resources (USA) Inc.
P. O. Box 217
Willcox, AZ 85644

9:00 AM
PHOENIX, ARIZONA

SEP 25 '92

RECEIVED
BLM, AZ STATE OFFICE

CHRISTINE RHODES
COCHISE COUNTY RECORDER
P.O. BOX 184
BISBEE, ARIZONA 85603

DATE 92/08/27 TIME 08:11:45

RECEIPT FOR RECORDING FEES PAID

ON FEE # 920820357 RECORDED 08/26/92
AT 12 O'CLOCK BY TWS ON TERM T304

RECEIVED FROM QUEENSTAKE RESOURCES USA

AMOUNT DUE 14.00
TENDERED 14.00
=====

THANK YOU.

BALANCE DUE 0.00

CHRISTINE RHODES
COCHISE COUNTY RECORDER
P.O. BOX 184
BISBEE, ARIZONA 85603

DATE 92/08/27 TIME 08:09:40

RECEIPT FOR RECORDING FEES PAID

ON FEE # 920820356 RECORDED 08/26/92
AT 12 O'CLOCK BY TWS ON TERM T304

RECEIVED FROM QUEENSTAKE RESOURCES USA

AMOUNT DUE 14.00
TENDERED 14.00
=====

THANK YOU.

BALANCE DUE 0.00

CHRISTINE RHODES
COCHISE COUNTY RECORDER
P.O. BOX 184
BISBEE, ARIZONA 85603

TIME 08:05:02

DATE 92/08/27

RECEIPT FOR RECORDING FEES PAID

ON FEE # 920820355 RECORDED 08/26/92
AT 12 O'CLOCK BY TWS ON TERM T304

RECEIVED FROM QUEENSTAKE RESOURCES USA

AMOUNT DUE 14.00
TENDERED 14.00

PHOENIX, ARIZONA

SEP 25 1992

RECEIVED
BLM AZ STATE

September 22, 1992

B.L.M. Arizona State Office
Mining Claims Section
P.O. Box 16563
Phoenix, AZ 85011

Gentlemen,

Enclosed please find three (3) "Affidavits of Annual Assessment Work", which have been recorded with Cochise County.

Please record these with the B.L.M. and mail us copies of the recorded documents. Check #2593 in the amount of \$185.00 is enclosed to cover the 37 claims at \$5.00 per claim.

A stamped, self addressed envelope is included for your convenience in returning the copies to us.

If you have any questions, please feel free to contact us at (602) 384-4337.

Thank you,


Alfred B. Voirin
Dos Cabezas Project Manager

ABV:mc

Enclosures

9:00 AM
PHOENIX, ARIZONA

SEP 25 '92

RECEIVED
B.L.M. AZ STATE OFFICE

UNITED STATES
DEPARTMENT OF THE INTERIOR
BUREAU OF LAND MANAGEMENT

RECEIPT AND ACCOUNTING ADVICE

No. **1925710**⁰⁴
SM/AZ 09/25/92

Subject: AFFIDAVITS OF ASSESSMENT WORK (37) 2 7 12 185.00

Applicant: QUEENSTAKE RESOURCES INC.
P. O. BOX 217
WILLCOX, AZ 85644

SAME - CK #2593
Remitter: 384-4337

Ok

Assignor:

LEASE MANAGEMENT DATA									
<input type="checkbox"/> NEW <input type="checkbox"/> UPDATE <input type="checkbox"/> PAYMENT									
ORIGINAL SERIAL NO.	ASG.	TYPE	ST.	CTY.	FUND SYMBOL			ACRES/UNITS	RATE
AML 41266, ET AL									
AMOUNT	ANV. DATE	EXP. DATE	BILL CYC.	S/C	DISTRICT	NEXT BILL	MISC. DATA	U of M	ACTUAL UNITS
ASSIGNMENT SERIAL NO.	ASG.	TYPE	ST.	CTY.	FUND SYMBOL			ACRES/UNITS	RATE
AMOUNT	ANV. DATE	EXP. DATE	BILL CYC.	S/C	DISTRICT	NEXT BILL	MISC. DATA	U of M	ACTUAL UNITS

APPLY REMITTANCE			
ACTION	FUND SYMBOL	CTY.	AMOUNT
FILING FEE			
RENTAL			
UNEARNED			
REFUND			
TOTAL			
AMOUNT DUE			

Remarks:

Acte .sgm

BY: _____ DATE: _____

Lease in Escrow?
 KGS? Of Interest?
 Auto Escalates? Operating Rights?
 Auto Renew? Operator
 Bond Filed?

FOR MMS USE ONLY

BILLEE		FOREST REFUGE
NUMBER		
OCS SECTION		
CODE		

CASE FOLDER COPY

6 30 1991 4PM E 2
5 286818
279081
276497 282647

AFFIDAVIT OF ANNUAL ASSESSMENT WORK


State of Arizona, County of Cochise SS: Alfred B. Voirin

Being duly sworn, deposes and says that he is a citizen of the United States and more than 18 years in age, resides at 1590 S. Robinson Ranch Road, in the town of Thatcher, in the County of Graham, in the State of Arizona, is personally acquainted with the mining claim(s) known as See Exhibit "A" unpatented lode mining claim(s), situated in the Dos Cabezas mining district, Cochise County, Arizona, the location notice of which is recorded in the office of the county recorder of said county in book and page See Exhibit "A" of the records of mines. That between the 1st day of September, A.D. 1990, and the 31st day of August, A.D. 1991, at least \$1900.00 dollars worth of work and improvements were done and performed upon said claim(s), not including the location of said claim(s). Such work and improvements were made by and at the expense of Queenstake Resources U.S.A. Inc., owner(s) of said claim(s), for the purpose of complying with the laws of the United States pertaining to assessment or annual work, and employees of Queenstake Resources (U.S.A.) Inc.

were the persons employed by said owner(s) and who labored on said claim(s), did said work and improvements, the same being as follows, to wit: driving drift, raising and stope development on the Packard and Ford claims for the benefit of the claims listed in Exhibit "A" was the work and improvements made upon said claim(s).

Dated this 28th day of August, A.D. 1991.

Queenstake Resources U.S.A. Inc.
P. O. Box 217
Willcox, AZ 85644

By: Alfred B. Voirin
(Agent)


The foregoing instrument was subscribed, sworn to and verified before me this 28 day of August, A.D. 1991 by Debra L. ...
(Notary Public)

6-4-94

RECEIVED
BLM, AZ STATE OFFICE

SEP 16 '91

9:00 A.M. ARIZONA
PHOENIX, ARIZONA



FEE # 910817379
OFFICIAL RECORDS
COCHISE COUNTY
DATE 08/30/91 HOUR 4

REQUEST OF
QUEENSTAKE RESOURCES USA
CHRISTINE RHODES-RECORDER
FEE : 14.00 PAGES : 2

910817379

EXHIBIT A

Unpatented lode mining claims situated in the Dos Cabezas Mining District, Cochise County, Arizona, the names of which are set forth below together with the book and page or filing number of recording of the location notices in the Office of the Recorder of said county, the serial number where filed in the State Office of the Bureau of Land Management in Phoenix, Arizona, and the section, township and range where the claims are located, as follows:

Claim Name	Recorded		Filing No.	BLM AMC No.	Section	Township	Range
	Docket	Page					
Chrysler	✓		880100151	279081	NW27	14S	27E
Merrily #3	✓		880306340	282649	SW21	14S	27E
Merrily #4	✓		880306341	282650	SW/SE21	14S	27E
Merrily #5	✓		880306342	282651	SW21	14S	27E
Merrily #6	✓		880306343	282652	SW/SE21	14S	27E
Merrily #7	✓		880306344	282653	SW21	14S	27E
Merrily #8	✓		880306345	282654	SW/SE21	14S	27E
Merrily #9	—		880613582	286818	SE21	14S	27E
Merrily #10	—		880613583	286819	SE21	14S	27E
Merrily #11	—		880613584	286820	SE21/SW22	14S	27E
Merrily #12	—		880613585	286821	SE21/SW22	14S	27E
Merrily #13	—		880613586	286822	NW27	14S	27E
Merrily #14	—		880613587	286823	NW27	14S	27E
Merrily #15	—		880613588	286824	NW27	14S	27E
One More Chance #1	—		871127490	276497	NW/NE26	14S	27E
One More Chance #2	—		871127491	276498	NW/NE26	14S	27E
One More Chance #3	—		871127492	276499	NW/NE26	14S	27E
One More Chance #4	—		871127493	276500	NE27, NE20 SE22, SW23	14S	27E
Klondike #5	—		871127494	276501	SE22, NE27	14S	27E

Gila & Salt River
Base and Meridian

The above claims are owned by: Queenstake Resources (USA) Inc.
P. O. Box 217
Willcox, AZ 85644

RECEIVED
B.L.M. AZ STATE OFFICE

SEP 16 '91

9:00 AM
PHOENIX, ARIZONA

SEP 04 1990 1PM L
5.00
279087
282649

AFFIDAVIT OF ANNUAL ASSESSMENT WORK

State of Arizona, County of Cochise, SS: Timothy J. Pearson, being fully sworn, deposes and says that he is a citizen of the United States and more than 18 years in age, resides at 809 N. Mesa Avenue, in the town of Willcox, in the County of Cochise, in the State of Arizona, is personally acquainted with the mining claim(s) known as (see Exhibit "A" for listing) unpatented lode mining claim(s), situated in the Dos Cabezas mining district, Cochise County, Arizona, the location notice of which is recorded in the office of the County Recorder of said county in book and page (see Exhibit "A") of the records of mines, and that between the 1st day of September, A.D. 1989, and the 31st day of August, A.D. 1990, at least \$1,900.00 dollars worth of work and improvements performed on the Packard and Ford Claims were for the benefit of the claims listed in Exhibit "A". Such work and improvements were made by and at the expense of Queenstake Resources (USA) Inc., owner(s) of said claim(s), for the purpose of complying with the laws of the United States pertaining to assessment or annual work, and employees of Queenstake Resources (USA) Inc. were the persons employed by said owner(s) and who labored on said claim(s), did said work and improvements, the same being as follows, to wit: underground exploration drifting, stope development and production, were the work and improvements made upon said claim(s).

286818
276497
JK
h

Dated this 29th day of August, A.D. 1990.

RECEIVED
B.L.M. AZ STATE OFFICE

SEP 10 1990
7:45 A.M.
PHOENIX, ARIZONA

Queenstake Resources (USA) Inc.

P. O. Box 217

Willcox, AZ 85644

By: Timothy J. Pearson
(Agent)

The foregoing instrument was subscribed, sworn to and verified before me this 29th day of August, A.D. 1990, by Margaret Johnson (Notary Public).

MY COMMISSION EXPIRES
1-22-94



FEE # 900916995
OFFICIAL RECORDS
COCHISE COUNTY
DATE 09/04/90 HOUR 1

REQUEST OF
QUEENSTAKE RESOURCES
CHRISTINE RHODES-RECORDER
FEE : 14.00 PAGES : 2



900916995

EXHIBIT A

Unpatented lode mining claims situated in the Dos Cabezas Mining District, Cochise County, Arizona, the names of which are set forth below together with the book and page or filing number of recording of the location notices in the Office of the Recorder of said county, the serial number where filed in the State Office of the Bureau of Land Management in Phoenix, Arizona, and the section, township and range where the claims are located, as follows:

<u>Claim Name</u>	<u>Recorded</u> <u>Docket Page</u>	<u>Filing No.</u>	<u>BLM AMC No.</u>	<u>Section</u>	<u>Township</u>	<u>Range</u>	
Chrysler ✓		880100151	279081 ✓	NW27	14S	27E	
Merrily #3	}	880306340	282649	SW21	14S	27E	
Merrily #4		880306341	282650	SW/SE21	14S	27E	
Merrily #5		880306342	282651	SW21	14S	27E	
Merrily #6		880306343	282652	SW/SE21	14S	27E	
Merrily #7		880306344	282653	SW21	14S	27E	
Merrily #8		880306345	282654	SW/SE21	14S	27E	
Merrily #9		880613582	286818	SE21	14S	27E	
Merrily #10		880613583	286819	SE21	14S	27E	
Merrily #11		880613584	286820	SE21/SW22	14S	27E	
Merrily #12		880613585	286821	SE21/SW22	14S	27E	
Merrily #13		880613586	286822	NW27	14S	27E	
Merrily #14		880613587	286823	NW27	14S	27E	
Merrily #15		880613588	286824	NW27	14S	27E	
One More Chance #1		}	871127490	276497	NW/NE26	14S	27E
One More Chance #2			871127491	276498	NW/NE26	14S	27E
One More Chance #3	871127492		276499	NW/NE26	14S	27E	
One More Chance #4	871127493		276500	NE27, NE20 SE22, SW23	14S	27E	
Klondike #5 ✓		871127494	276501 ✓	SE22, NE27	14S	27E	

Gila & Salt River
Base and Meridian

The above claims are owned by: Queenstake Resources (USA) Inc.
P. O. Box 217
Willcox, AZ 85644

RECEIVED
B.L.M. AZ STATE OFFICE
SEP 10 1990
7:45 A.M.
PHOENIX, ARIZONA

AFFIDAVIT OF ANNUAL ASSESSMENT WORK

SEP 29 1989 3PM
5.00

E
2279081
882649
2586818
276497
W
R

State of Arizona, County of Cochise, SS: Timothy J. Pearson, being fully sworn, deposes and says that he is a citizen of the United States and more than 18 years in age, resides at 809 N. Mesa Avenue, in the town of Willcox, in the County of Cochise, in the State of Arizona, is personally acquainted with the mining claim(s) known as (see Exhibit "A" for listing) unpatented lode mining claim(s), situated in the Dos Cabezas mining district, Cochise County, Arizona, the location notice of which is recorded in the office of the County Recorder of said county in book and page (see Exhibit "A") of the records of mines, and that between the 1st day of September, A.D. 1988, and the 31st day of August, A.D. 1989, at least \$1,900.00 dollars worth of work and improvements performed on the Packard and Ford Claims were for the benefit of the claims listed in Exhibit "A". Such work and improvements were made by and at the expense of Queenstake Resources (USA) Inc., owner(s) of said claim(s), for the purpose of complying with the laws of the United States pertaining to assessment or annual work, and employees of Queenstake Resources (USA) Inc. and Stan Griffith Exploration, P. O. Box 807, Pima, Arizona 85543, were the persons employed by said owner(s) and who labored on said claim(s), did said work and improvements, the same being as follows, to wit: driving drift, stope development, underground diamond drilling, were the work and improvements made upon said claim(s).

RECEIVED
B.L.M. AZ STATE OFFICE

SEP 15 1989

7:45 A.M.
PHOENIX, ARIZONA

Dated this 24th day of August, A.D. 1989.

Queenstake Resources (USA) Inc.

P. O. Box 217

Willcox, AZ 85644


By: Timothy J. Pearson
(Agent)

The foregoing instrument was subscribed, sworn to and verified before me this 24 day of August, A.D. 1989, by Debra L. Hickey (Notary Public).
June 3, 1990



FEE # 890817563
OFFICIAL RECORDS
COCHISE COUNTY
DATE 08/29/89 HOUR 3

REQUEST OF
QUEENSTAKE RESOURCES USA INC
CHRISTINE RHODES-RECORDER
FEE : 14.00 PAGES : 2



890817563

EXHIBIT A

Unpatented lode mining claims situated in the Dos Cabezas Mining District, Cochise County, Arizona, the names of which are set forth below together with the book and page or filing number of recording of the location notices in the Office of the Recorder of said county, the serial number where filed in the State Office of the Bureau of Land Management in Phoenix, Arizona, and the section, township and range where the claims are located, as follows:

Claim Name	Recorded		Filing No.	BLM AMC No.	Section	Township	Range
	Docket	Page					
Chrysler			880100151	279081	NW27	14S	27E
Merrily #3			880306340	282649 ✓	SW21	14S	27E
Merrily #4			880306341	282650 ✓	SW/SE21	14S	27E
Merrily #5			880306342	282651 ✓	SW21	14S	27E
Merrily #6			880306343	282652 ✓	SW/SE21	14S	27E
Merrily #7			880306344	282653 ✓	SW21	14S	27E
Merrily #8			880306345	282654 ✓	SW/SE21	14S	27E
Merrily #9			880613582	286818 ✓	SE21	14S	27E
Merrily #10			880613583	286819 ✓	SE21	14S	27E
Merrily #11			880613584	286820 ✓	SE21/SW22	14S	27E
Merrily #12			880613585	286821 ✓	SE21/SW22	14S	27E
Merrily #13			880613586	286822 ✓	NW27	14S	27E
Merrily #14			880613587	286823 ✓	NW27	14S	27E
Merrily #15			880613588	286824 ✓	NW27	14S	27E
One More Chance #1			871127490	276497 ✓	NW/NE26	14S	27E
One More Chance #2			871127491	276498 ✓	NW/NE26	14S	27E
One More Chance #3			871127492	276499 ✓	NW/NE26	14S	27E
One More Chance #4			871127493	276500 ✓	NE27, NE20 SE22, SW23	14S	27E
Klondike #5			871127494	276501 ✓	SE22, NE27	14S	27E

Gila & Salt River
Base and Meridian

The above claims are owned by: Queenstake Resources (USA) Inc.
P. O. Box 217
Willcox, AZ 85644

RECEIVED
B.L.M. AZ STATE OFFICE

SEP 15 1989

7:45 A.M.
PHOENIX, ARIZONA

890817563
QUEENSTAKE RESOURCES USA INC
BOX 217
WILLCOX . AZ. 85644

890817563

276497
AUG 31 1988
E-2
500

AFFIDAVIT OF ANNUAL ASSESSMENT WORK

State of Arizona, County of Cochise SS: Timothy J. Pearson
Being duly sworn, deposes and says that he is a citizen of the United States and more than 18 years in age, resides at 809 N. Mesa Avenue, in the town of Willcox, in the County of Cochise, in the State of Arizona, is personally acquainted with the mining claim(s) known as See Exhibit "A" for listing unpatented lode mining claim(s), situated in the Dos Cabezas mining district, Cochise County, Arizona, the location notice of which is recorded in the office of the county recorder of said county in book and page see Exhibit "A" of the records of mines. That between the 1st day of September, A.D. 1987, and the 31st day of August, A.D. 1988, at least \$500.00 dollars worth of work and improvements were done and performed upon said claim(s), not including the location of said claim(s). Such work and improvements were made by and at the expense of Queenstake Resources USA Inc., owner(s) of said claim(s), for the purpose of complying with the laws of the United States pertaining to assessment or annual work, and Joe Gaskill, RR1 Box 586, Willcox, Arizona 85643
Tim Pearson, Walter Dzick and Don Eddins of Queenstake Resources USA Inc.

were the persons employed by said owner(s) and who labored on said claim(s), did said work and improvements, the same being as follows, to wit: repaired and/or rehabilitated access roads to all portals, reopened caved portal.

was the work and improvements made upon said claim(s).

Dated this 23rd day of August, A.D. 1988.

Queenstake Resources U.S.A. Inc.
P. O. Box 217
Willcox, AZ 85644

By: Timothy J. Pearson
(Agent) Timothy J. Pearson

The foregoing instrument was subscribed, sworn to and verified before me this 23 day of August, A.D. 1988 by Debra L. Huckey
(Notary Public)

My Commission Expires June 3, 1990



FEE # 880818313
OFFICIAL RECORDS
COCHISE COUNTY
DATE 08/31/88 HOUR 1

REQUEST OF
QUEENSTAKE RESOURCES INC
CHRISTINE RHODES-RECORDER
FEE : 14.00 PAGES : 2

880818313
QUEENSTAKE RESOURCES INC
BOX 217
WILLCOX, AZ. 85644

RECEIVED
B.L.M. AZ STATE OFFICE

SEP 19 1988

7:45 A.M.
PHOENIX, ARIZONA




Exhibit A

Unpatented lode mining claims situated in the Dos Cabezas Mining District, Cochise County, Arizona, the names of which are set forth below together with the book and page or filing number of recording of the location notices in the Office of the Recorder of said county, the serial number where filed in the State Office of the Bureau of Land Management in Phoenix, Arizona, and the section, township and range where the claims are located, as follows:

<u>Claim Name</u>	<u>Recorded</u>		<u>Filing No.</u>	<u>BLM AMC No.</u>	<u>Section</u>	<u>Township</u>	<u>Range</u>
	<u>Docket</u>	<u>Page</u>					
One More Chance #1			871127490	276497	NW/NE26	14S	27E
One More Chance #2			871127491	276498	NW/NE26	14S	27E
One More Chance #3			871127492	276499	NW/NE26	14S	27E
One More Chance #4			871127493	276500	NE27,NE20 SE22,SW23	14S	27E
Klondike #5			871127494	276501	SE22,NE27	14S	27E

Gila & Salt River
Base and Meridian

The above claims are owned by:

Queenstake Resources USA Inc.
P. O. Box 217
Willcox, AZ 85644

880818313

RECEIVED
B.L.M. AZ STATE OFFICE

SEP 19 1988

7:45 A.M.
PHOENIX, ARIZONA

NOTICE!!

These documents have been scanned!

Do not place un-scanned documents beneath this notice!

Do not remove this notice from this file!

GPO Jacket No. 560-102
Print Order 61540
Rise Business Services, LLC
Job=AZ15 8/2/2019



Box Number= AZ15201



Claim Begin-End: AMC279497-AMC276501

6 Location Notices-Amendments and Supporting Documents



AZ15201-1

AMC279497-AMC279919

DDV 2 1987 3 PM
P-2 5.00

ARIZONA

NOTICE OF LOCATION

Lode Claim

Notice is hereby given that Queenstake Resources U.S.A. Inc., by its undersigned agent, makes this location of the One More Chance No. 1 lode mining claim in the Dos Cabezas Mining District, County of Cochise, State of Arizona.

The general course of the vein is from West to East, and said claim is located within the DW+NE quarter(s) of Section 26, Township 14S, Range 27E, GSRB&M, Arizona; and The SW + SE 1/4 Sec. 23 of said Township

This Notice is posted upon a location monument at the SW corner of the claim. The location monument is located in Section 26, Township 14S, Range 27E, GSRB&M, Arizona and 524.42 feet South and 1313.95 feet East from the NW corner of Section 26, Township 14S, Range 27E, GSRB&M, Arizona. The location monument is at the West end of the claim and 1500 feet from the East end of the claim.

This Notice is also posted at a location monument on the center line of the claim, said monument being located approximately 226.09 feet South and 1363.95 feet East from the NW corner of Section 26, Township 14S, Range 27E, GSRB&M, Arizona. This claim is 1500 feet in length, running 50 feet in a Westerly direction and 1450 feet in a Easterly direction from said location monument, and 600 feet in width (300 feet on either side of the center line of the claim), forming a claim in the shape of a parallelogram.

The undersigned claims the ground as depicted on the attached U.S.G.S. topographic map or plat.

This claim has been monumented in accordance with State and Federal Law.

Located, dated, and posted on the ground this 27 day of October 1987, Time: 10:30 AM

RECEIVED
B.L.M. AZ STATE OFFICE
NOV 16 1987
7:45 A.M.
PHOENIX, ARIZONA

Signed: Timothy J. Pearson
Agent for Queenstake Resources U.S.A. Inc



FEE # 871127490
OFFICIAL RECORDS
COCHISE COUNTY
DATE 11/02/87 HOUR 3

PEARSON, TIMOTHY J
BOX 217
WILLCOX, AZ. 85644

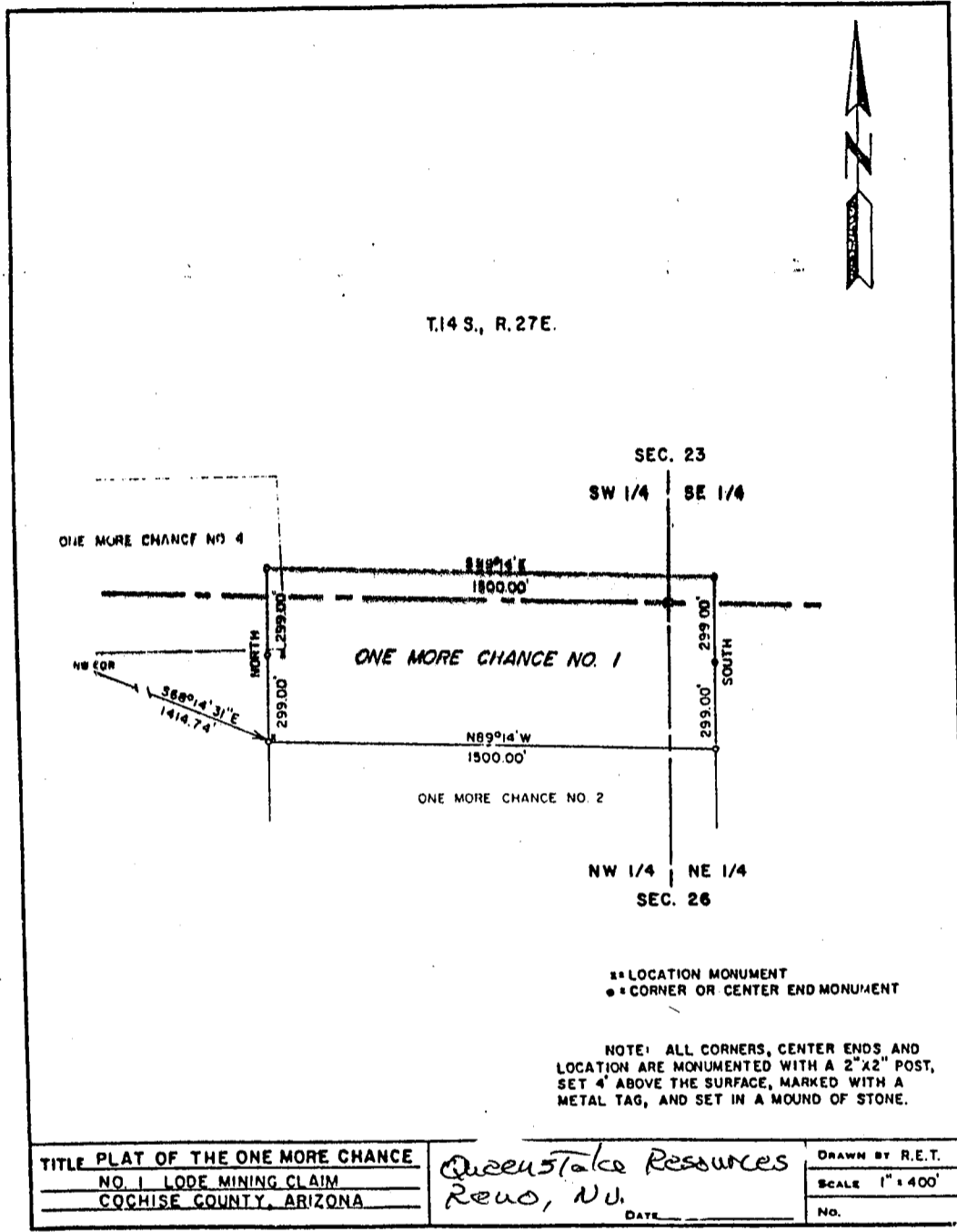
REQUEST OF
PEARSON, TIMOTHY J
CHRISTINE RHODES-RECORDER
FEE : 10.00 PAGES : 2

384-2727

871127490

A MC 276497

A HC 276497



871127490

RECEIVED
 B.L.M. AZ STATE OFFICE
 NOV 16 1987
 7:45 A.M.
 PHOENIX, ARIZONA

Nov 2 1987 3 PM
P. 2 5.00

ARIZONA

NOTICE OF LOCATION

Lode Claim

Notice is hereby given that Queenstake Resources U.S.A. Inc., by its undersigned agent, makes this location of the One More chance No. 2 lode mining claim in the Dos Cabezas Mining District, County of Cochise, State of Arizona.

The general course of the vein is from West to East, and said claim is located within the NWNE quarter(s) of Section 26, Township 14S, Range 27E, GSRB&M, Arizona.

This Notice is posted upon a location monument at the NW corner of the claim. The location monument is located in Section 26, Township 14S, Range 27E, GSRB&M, Arizona and 524.42 feet South and 1313.95 feet East from the NW corner of Section 26, Township 14S, Range 27E, GSRB&M, Arizona. The location monument is at the West end of the claim and 1500 feet from the East end of the claim.

This Notice is also posted at a location monument on the center line of the claim, said monument being located approximately 824.09 feet South and 1363.95 feet East from the NW corner of Section 26, Township 14S, Range 27E, GSRB&M, Arizona. This claim is 1500 feet in length, running 50 feet in a Westerly direction and 1450 feet in a Easterly direction from said location monument, and 600 feet in width (300 feet on either side of the center line of the claim), forming a claim in the shape of a parallelogram.

The undersigned claims the ground as depicted on the attached U.S.G.S. topographic map or plat.

This claim has been monumented in accordance with State and Federal Law.

Located, dated, and posted on the ground this 27 day of October 1987 Time: 11:00 AM

Signed: Timothy J. Pearson
Agent for Queenstake Resources U.S.A. Inc.

RECEIVED
B.L.M. AZ STATE OFFICE
NOV 16 1987
7:45 A.M.
PHOENIX, ARIZONA



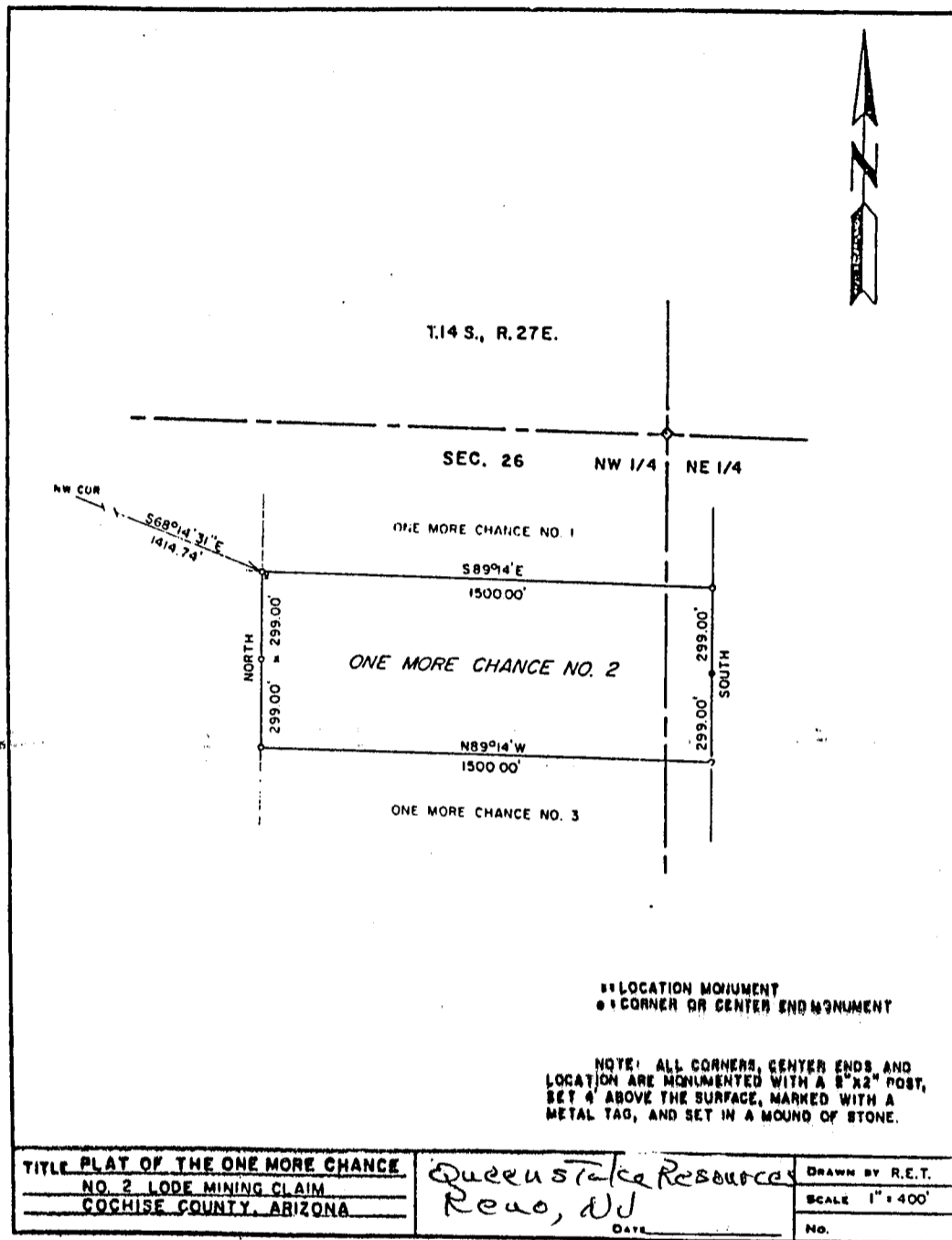
FEE # 871127491
OFFICIAL RECORDS
COCHISE COUNTY
DATE 11/02/87 HOUR 3

PEARSON, TIMOTHY J
BOX 217
WILLCOX, AZ. 85644
871127491

REQUEST OF
PEARSON, TIMOTHY J
CHRISTINE RHODES-RECORDER
FEE : 10.00 PAGES : 2

871127491

A MC 276498



871127491

RECEIVED
B.L.M. AZ STATE OFFICE

NOV 16 1987

7:45 A.M.
PHOENIX, ARIZONA

NOV 2 1987 3PM
P-2 5:00

ARIZONA

NOTICE OF LOCATION

Lode Claim

Notice is hereby given that Queenstake Resources U.S.A. Inc., by its undersigned agent, makes this location of the One more chance No. 4 lode mining claim in the Dos Cabezas Mining District, County of Cochise, State of Arizona.

The general course of the vein is from West to East, and said claim is located within the NE quarter(s) of Section 27, Township 14 S, Range 27 E, GSRB&M, Arizona; The NW 1/4 Sec 20; The SE 1/4 Sec 22; and The SW 1/4 Sec 23 of said Township

This Notice is posted upon a location monument at the SW corner of the claim. The location monument is located in Section 27, Township 14 S, Range 27 E, GSRB&M, Arizona and 246.64 feet South and 92.11 feet West from the NE corner of Section 27, Township 14 S, Range 27 E, GSRB&M, Arizona. The location monument is at the West end of the claim and 1500 feet from the East end of the claim.

This Notice is also posted at a location monument on the center line of the claim, said monument being located approximately 54.21 feet North and 158.23 feet West from the SE corner of Section 27, Township 14 S, Range 27 E, GSRB&M, Arizona. This claim is 1500 feet in length, running 25 feet in a Westwardly direction and 1475 feet in a Eastwardly direction from said location monument, and 600 feet in width (300 feet on either side of the center line of the claim), forming a claim in the shape of a parallelogram.

The undersigned claims the ground as depicted on the attached U.S.G.S. topographic map or plat.

This claim has been monumented in accordance with State and Federal Law.

Located, dated, and posted on the ground this 27 day of October 1987. Time: 10:00 AM

Signed: Timothy J. Pearson
Agent for Queenstake Resources U.S.A. Inc.

RECEIVED
B.L.M. AZ STATE OFFICE
NOV 16 1987
7:45 A.M.
PHOENIX, ARIZONA

A MC 276500



PEARSON, TIMOTHY J
BOX 217
WILLCOX, AZ. 85644

871127493

REQUEST OF
PEARSON, TIMOTHY J
CHRISTINE RHODES-RECORDER
FEE : 10.00 PAGES : 2

FEE # 871127493
OFFICIAL RECORDS
COCHISE COUNTY
DATE 11/02/87 HOUR 3

871127493

■ V 2 1987 PM
P-2 5.00

ARIZONA

NOTICE OF LOCATION

Lode Claim

Notice is hereby given that Queenstake Resources U.S.A. Inc., by its undersigned agent, makes this location of the One More Chance No. 3 lode mining claim in the Dos Cabezas Mining District, County of Cochise, State of Arizona.

The general course of the vein is from West to East, and said claim is located within the NWNE quarter(s) of Section 26, Township 14 S, Range 27 E, GSRB&M, Arizona.

This Notice is posted upon a location monument at the NW corner of the claim. The location monument is located in Section 26, Township 14 S, Range 27 E, GSRB&M, Arizona and 1122.42 feet South and 1313.95 feet East from the NW corner of Section 26, Township 14 S, Range 27 E, GSRB&M, Arizona. The location monument is at the West end of the claim and 1500 feet from the East end of the claim.

This Notice is also posted at a location monument on the center line of the claim, said monument being located approximately 1422.09 feet South and 1363.95 feet East from the NW corner of Section 26, Township 14 S, Range 27 E, GSRB&M, Arizona. This claim is 1500 feet in length, running 50 feet in a westerly direction and 1450 feet in a eastwardly direction from said location monument, and 600 feet in width (300 feet on either side of the center line of the claim), forming a claim in the shape of a parallelogram.

The undersigned claims the ground as depicted on the attached U.S.G.S. topographic map or plat.

This claim has been monumented in accordance with State and Federal Law.

Located, dated, and posted on the ground this 27 day of October 1987, Time: 11:30 AM

Signed: Timothy J. Pearson
Agent for Queenstake Resources U.S.A. Inc.

RECEIVED
B.L.M. AZ STATE OFFICE

NOV 16 1987

7:45 A.M.
PHOENIX, ARIZONA



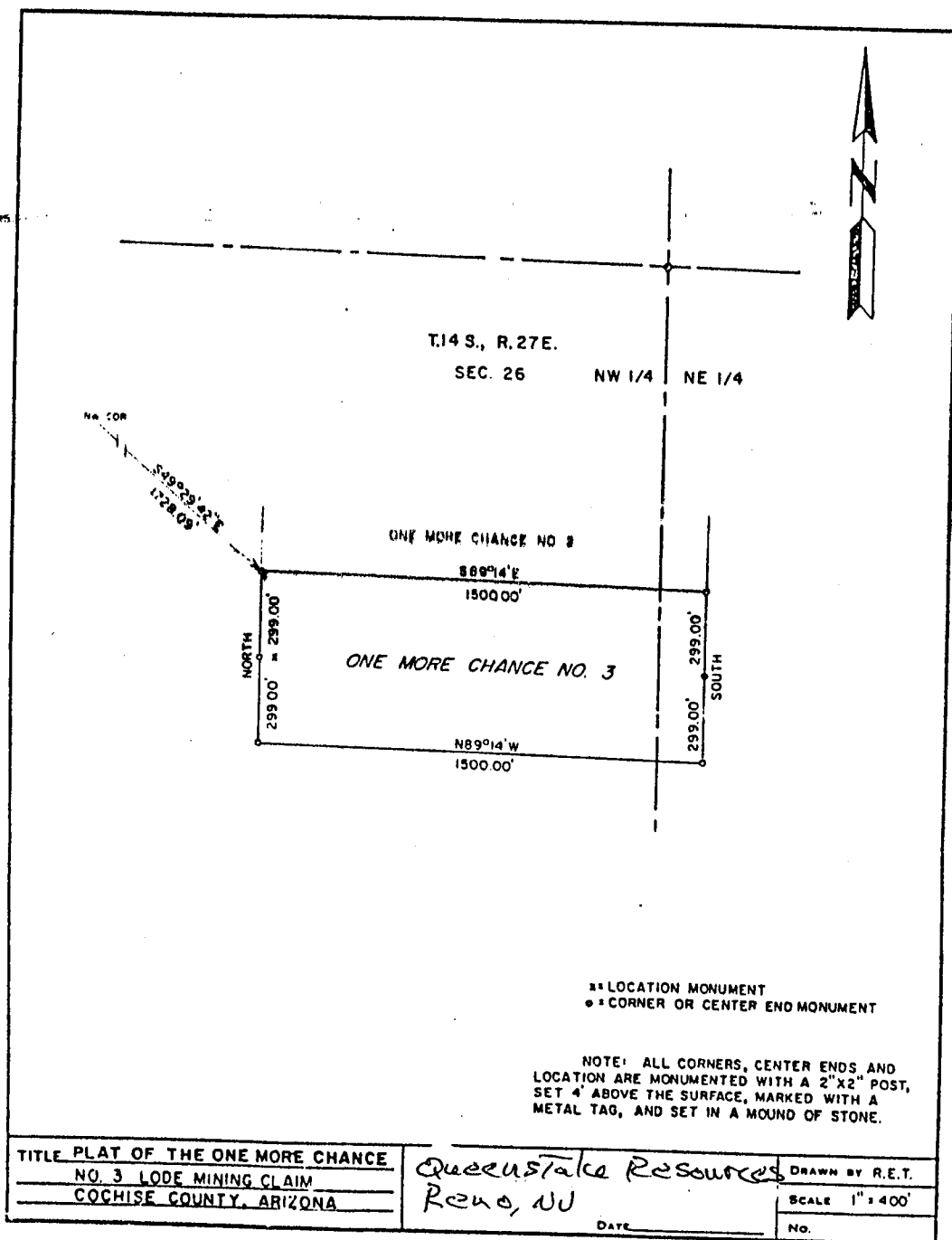
FEE # 871127492
OFFICIAL RECORDS
COCHISE COUNTY
DATE 11/02/87 HOUR 3

PEARSON, TIMOTHY J
BOX 217
WILLCOX, AZ. 85644
871127492

REQUEST OF
PEARSON, TIMOTHY J
CHRISTINE RHODES-RECORDER
FEE : 10.00 PAGES : 2

871127492

A MC 276499



A MC 276499

871127492

RECEIVED
B.L.M. AZ STATE OFFICE
NOV 16 1987
7:45 A.M.
PHOENIX, ARIZONA

NOV 1987 3PM
2 5.00

ARIZONA

NOTICE OF LOCATION

Lode Claim

Notice is hereby given that Queenstake Resources U.S.A. Inc., by its undersigned agent, makes this location of the Klondike No. 5 lode mining claim in the Dos Cabezas Mining District, County of Cochise, State of Arizona.

The general course of the vein is from East to west, and said claim is located within the SE quarter(s) of Section 22, Township 14S, Range 27E, GSRB&M, Arizona; and The NE 1/4, Sec 27 of said Township

This Notice is posted upon a location monument at the NW corner of the claim. The location monument is located in Section 22, Township 14S, Range 27E, GSRB&M, Arizona and 318.08 feet North and 1693.05 feet West from the SE corner of Section 22, Township 14S, Range 27E, GSRB&M, Arizona. The location monument is at the West end of the claim and 1498 feet from the East end of the claim.

This Notice is also posted at a location monument on the center line of the claim, said monument being located approximately 52.60 feet North and 208.23 feet West from the SE corner of Section 22, Township 14S, Range 27E, GSRB&M, Arizona. This claim is 1498 feet in length, running 25 feet in a Easterly direction and 1473 feet in a Westerly direction from said location monument, and 600 feet in width (300 feet on either side of the center line of the claim), forming a claim in the shape of a parallelogram.

The undersigned claims the ground as depicted on the attached U.S.G.S. topographic map or plat.

This claim has been monumented in accordance with State and Federal Law.

Located, dated, and posted on the ground this 27 day of October 1987, Time: 9:30 AM

Signed: Timothy J. Pearson
Agent for Queenstake Resources U.S.A. Inc.

RECEIVED
B.I.M. AZ STATE OFFICE
NOV 16 1987
7:45 A.M.
PHOENIX, ARIZONA

PEARSON, TIMOTHY J
BOX 217
WILLCOX, AZ. 85644

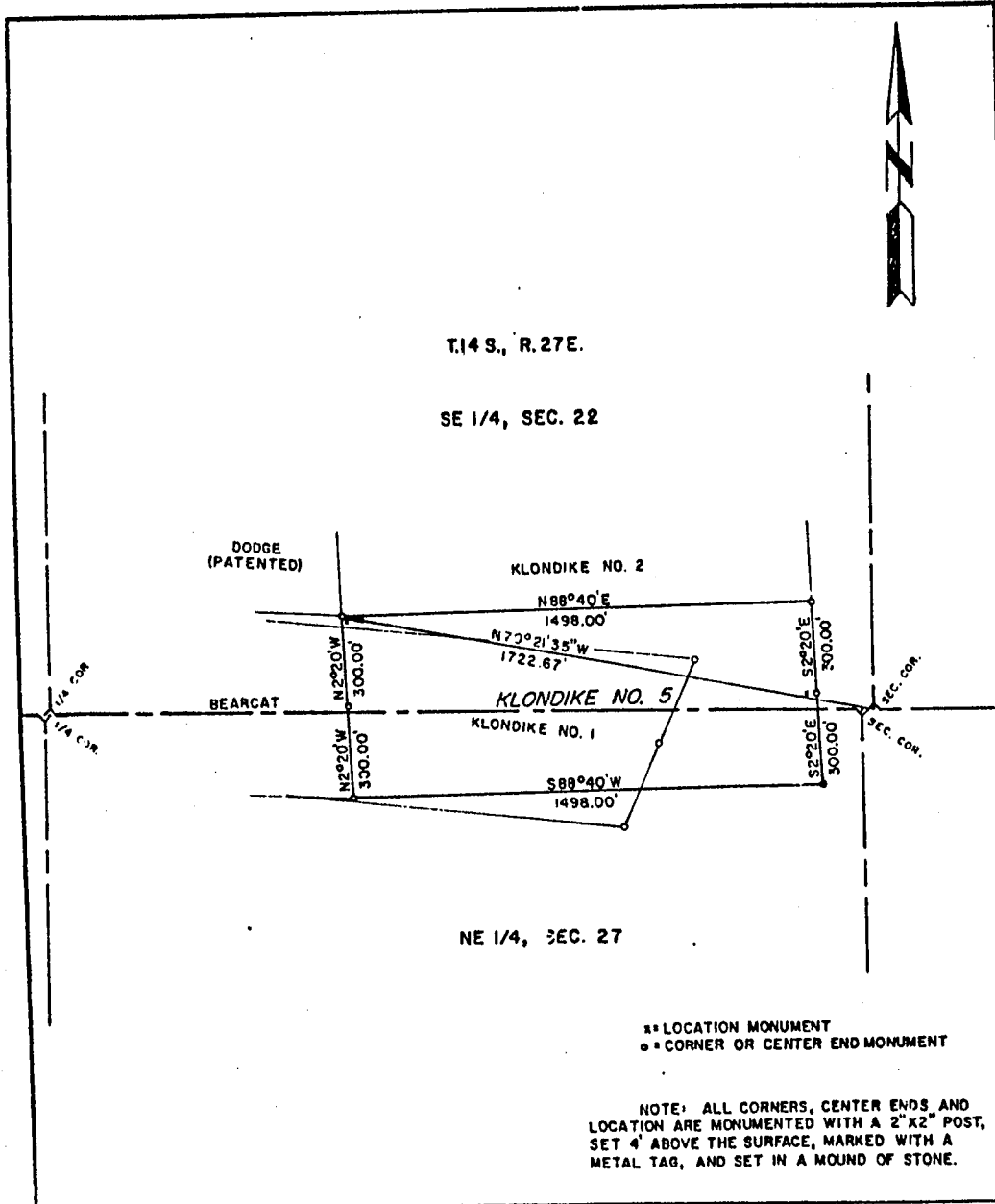


FEE # 871127494
OFFICIAL RECORDS
COCHISE COUNTY
DATE 11/02/87 HOUR 3

REQUEST OF
PEARSON, TIMOTHY J
CHRISTINE RHODES-RECORDER
FEE : 10.00 PAGES : 2

871127494

A MC 276501



TITLE PLAT OF THE KLONDIKE NO. 5 LODE MINING CLAIM COCHISE COUNTY, ARIZONA	Queenstake Resources	Drawn by R.E.T.
	Reno, NV	SCALE 1" = 400'
	DATE	No.

871127494

RECEIVED
B.L.M. AZ STATE OFFICE

NOV 16 1987

7:45 A.M.
PHOENIX, ARIZONA

105972